THE SUPERIOR OIL COMPANY, BONANZA #1
11-21
11-21

32 ×

THE SUPERIOR OIL COMPANY, BONANZA #1
11-21
11-21

32 x

County Pinal

Area Superior

Lease No.

Well Name THE SUPERIOR OIL COMPANY BONANZA #1

Location SW/NE Sec 33 Twp 1S Range 12E Footage ~1800 fnl 1800 fel

Elev 2800± Gr 2811± KB Spud Date Completed Abandon 1971 Total Depth 4707'

Contractor

Drilled by Rotary
Cable Tool

Casing Size	Depth	Cement

Production Horizon

Initial Production

REMARKS

Elec Logs Formation Density-/ Dual Induction-/ Collar Locator [redacted]
Borehole Compensated-/ Neutron Porosity-/ [redacted] Dipmeter

Sample Log
Sample Descript.
Sample Set
Core Analysis
DSTs

Applic. to Plug Plugging Record Completion Report

Water well accepted by

Bond Co. & No.

Bond Am't $ Cancelled Date Organization Report

Filing Receipt Dated Well Book Plat Book

API No. 02-021-05034 Loc. Plat Dedication

CONFIDENTIAL

Release Date ~~8-28-73~~

Permit Number Date Issued

11-21

32 × [redacted]

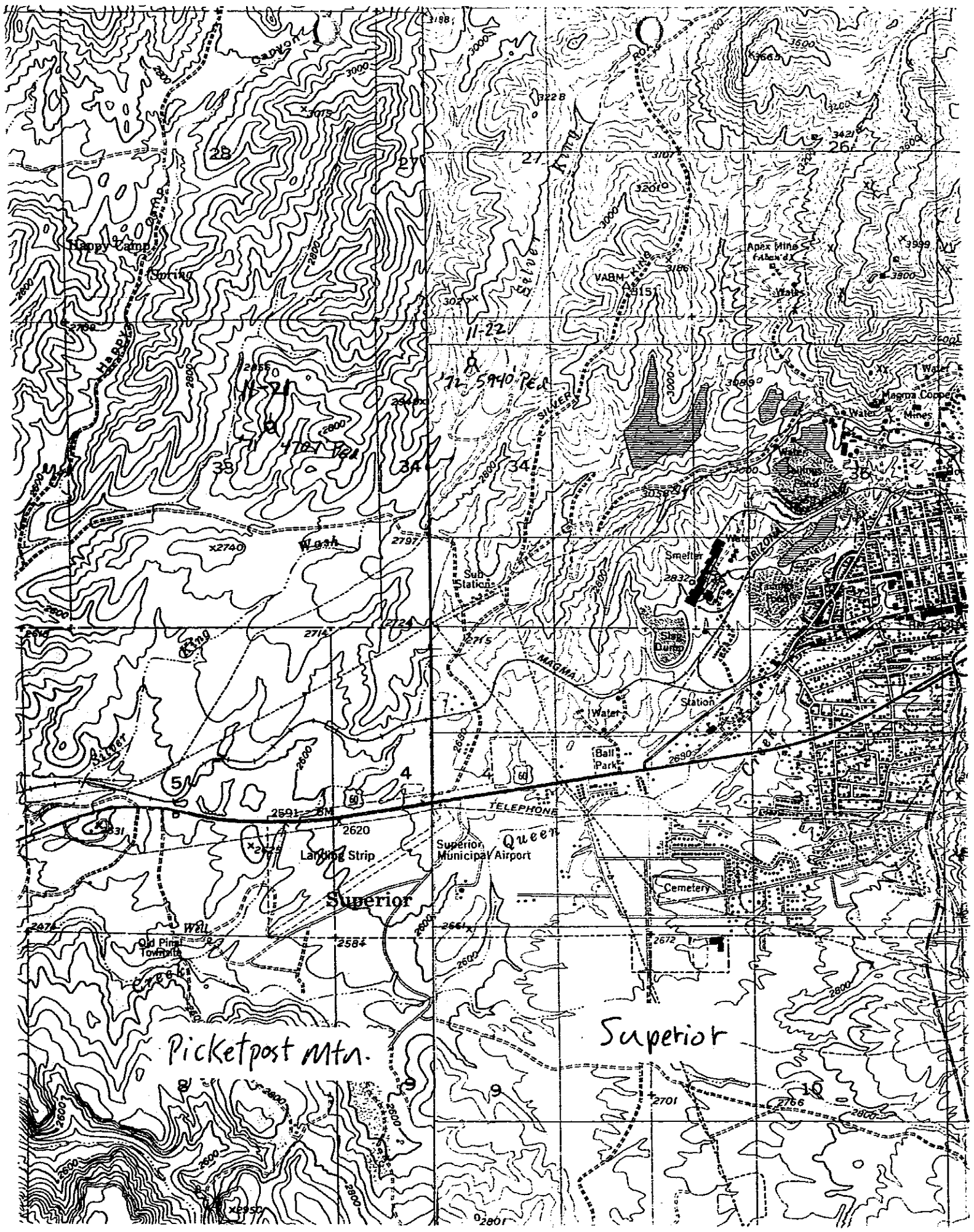
Happy Camp
Spring
Apex Mine
Water
Magma Copper Mines
Smelter
Sub Station
Slag Dump
Station
Ball Park
TELEPHONE
Superior Municipal Airport
Landing Strip
Cemetery
Superior
Old Pine Townsite
Picketpost Mtn.
Superior

32 ×

CONFIDENTIAL

11-21

33-1N-12E

34-1N-12E

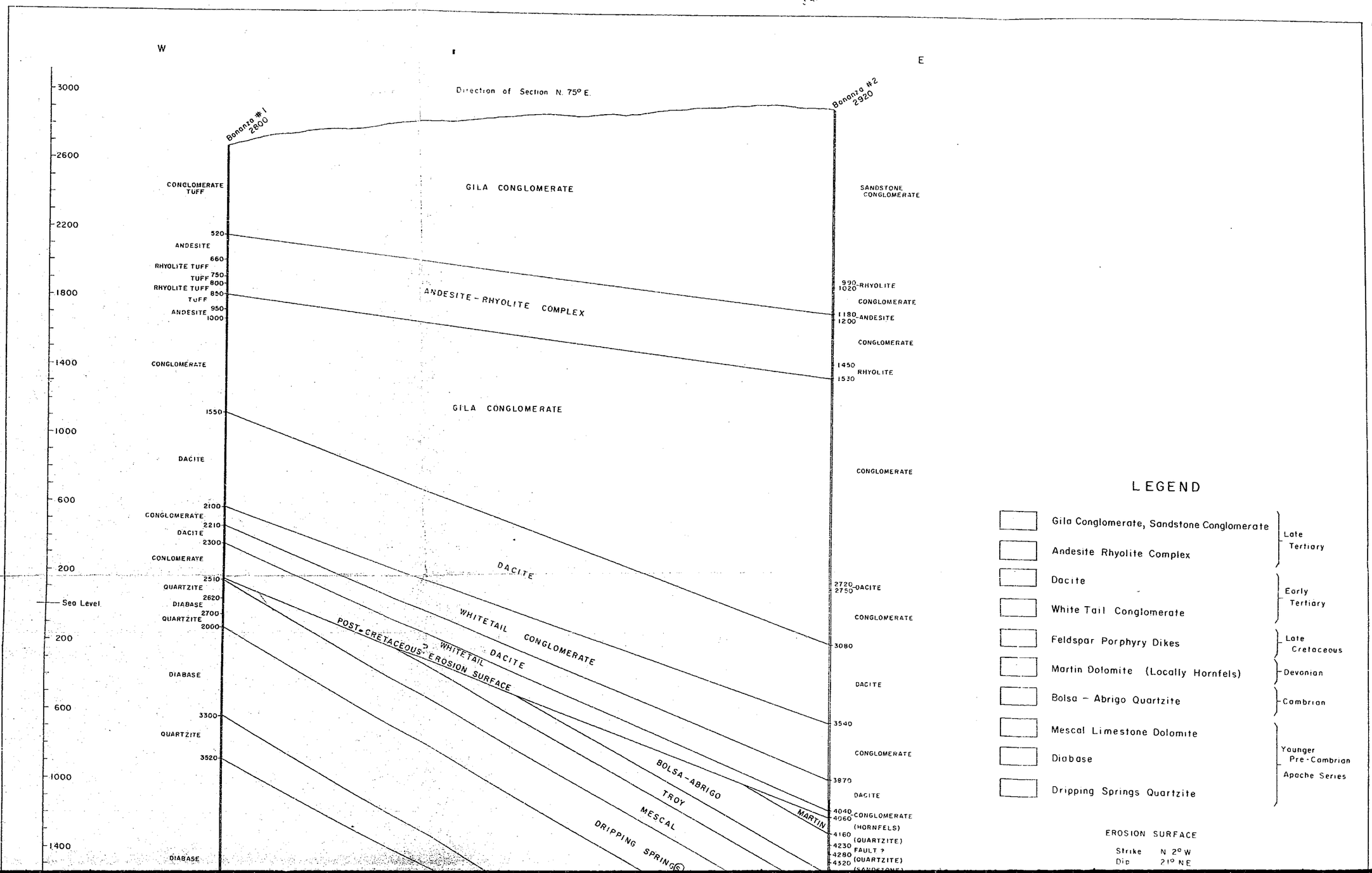

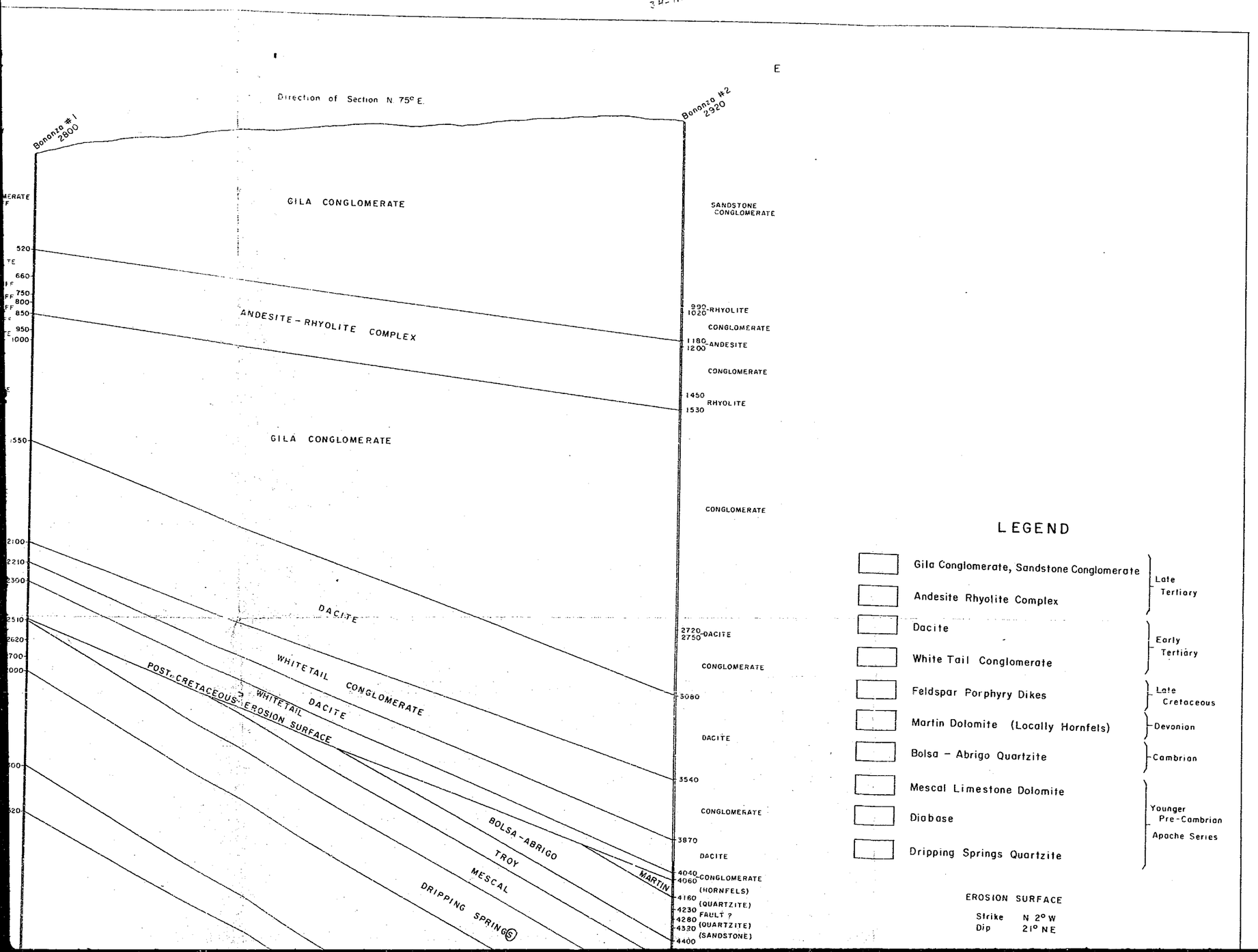

LEGEND

Gila Conglomerate, Sandstone Conglomerate	Late Tertiary
Andesite Rhyolite Complex	Late Tertiary
Dacite	Early Tertiary
White Tail Conglomerate	Early Tertiary
Feldspar Porphyry Dikes	Late Cretaceous
Martin Dolomite (Locally Hornfels)	Devonian
Bolsa - Abrigo Quartzite	Cambrian
Mescal Limestone Dolomite	Younger Pre-Cambrian Apache Series
Diabase	Younger Pre-Cambrian Apache Series
Dripping Springs Quartzite	Younger Pre-Cambrian Apache Series

EROSION SURFACE

Strike N 2° W
Dip 21° NE

11-21



LEGEND

Gila Conglomerate, Sandstone Conglomerate	Late Tertiary	
Andesite Rhyolite Complex	Late Tertiary	
Dacite	Early Tertiary	
White Tail Conglomerate	Early Tertiary	
Feldspar Porphyry Dikes	Late Cretaceous	
Martin Dolomite (Locally Hornfels)	Devonian	
Bolsa - Abrigo Quartzite	Cambrian	
Mescal Limestone Dolomite	Younger Pre-Cambrian	Apache Series
Diabase	Younger Pre-Cambrian	Apache Series
Dripping Springs Quartzite	Younger Pre-Cambrian	Apache Series

EROSION SURFACE

Strike N 2° W
Dip 21° NE

TOP OF FIRST DIABASE SILL

Strike N
Dip ≅ 30° E

THE SUPERIOR OIL COMPANY
Minerals Division

CROSS SECTION LOOKING NORTH
THROUGH DRILL HOLES
BONANZA 1 AND BONANZA 2

MJV - BONANZA CLAIM GROUP
SUPERIOR, PINAL COUNTY, ARIZONA
APRIL, 1972

Scale: 1" = 400'
Compiled By: T.H.E
Revised:
Drawn By: K. Miller
By:

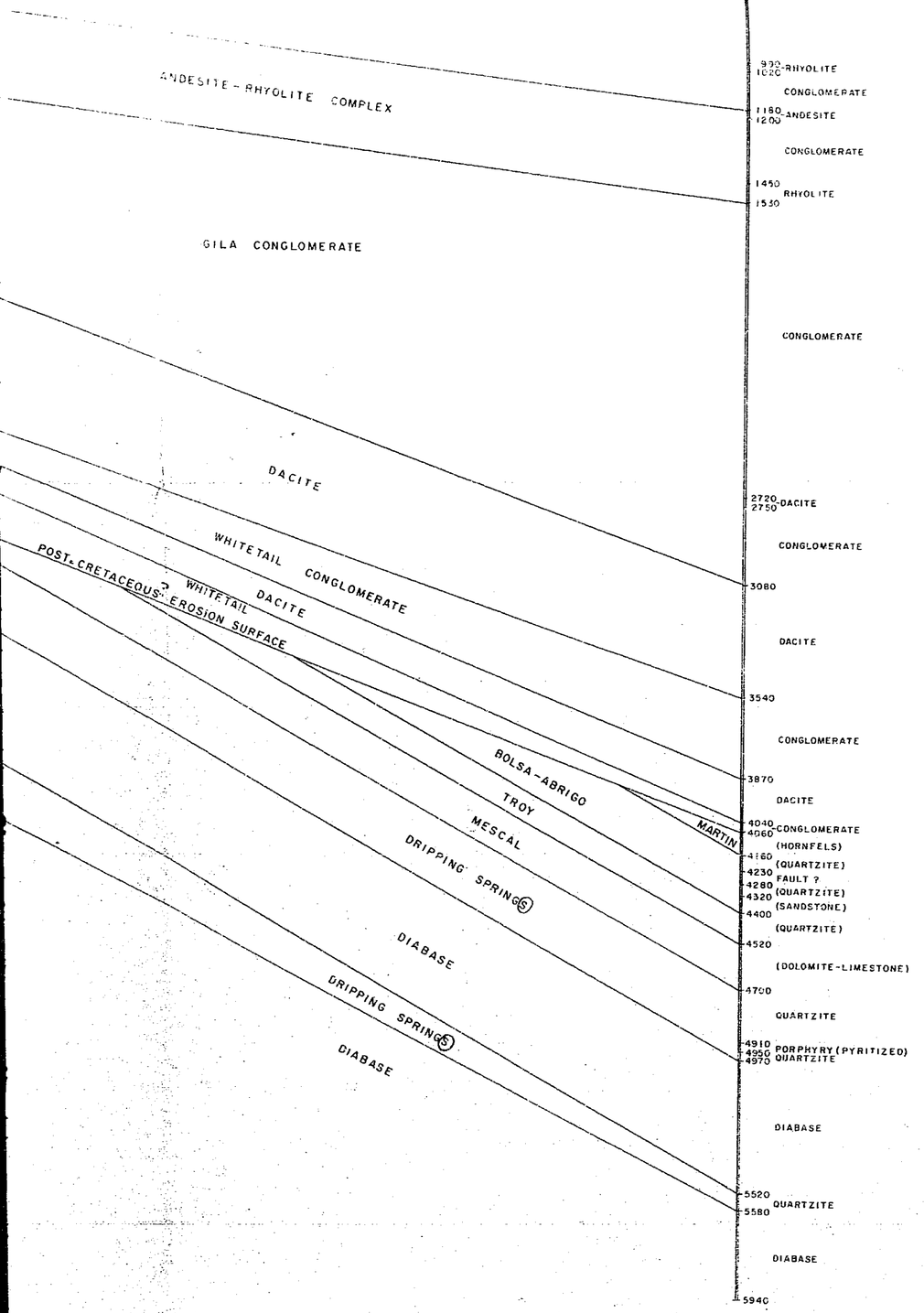

LEGEND

	Gila Conglomerate, Sandstone Conglomerate	Late Tertiary
	Andesite Rhyolite Complex	Late Tertiary
	Dacite	Early Tertiary
	White Tail Conglomerate	Early Tertiary
	Feldspar Porphyry Dikes	Late Cretaceous
	Martin Dolomite (Locally Hornfels)	Devonian
	Bolsa – Abrigo Quartzite	Cambrian
	Mescal Limestone Dolomite	Younger Pre-Cambrian, Apache Series
	Diabase	Younger Pre-Cambrian, Apache Series
	Dripping Springs Quartzite	Younger Pre-Cambrian, Apache Series

EROSION SURFACE

Strike N 2° W
Dip 21° NE

TOP OF FIRST DIABASE SILL

Strike N
Dip ≅ 30° E

THE SUPERIOR OIL COMPANY
Minerals Division

CROSS SECTION LOOKING NORTH
THROUGH DRILL HOLES
BONANZA 1 AND BONANZA 2

MJV - BONANZA CLAIM GROUP
SUPERIOR, PINAL COUNTY, ARIZONA
APRIL, 1972

Scale: 1" = 400'
Drawn By: K. Miller
Compiled By: T.H.E
Revised:
By:

11-21

CONFIDENTIAL
to 8-28-73

RECEIVED
SEP 01 1972
O & G CONS. COMM.

32 × 10
25 × 10