FIGURE 3. Earth fissures in Apache Junction.

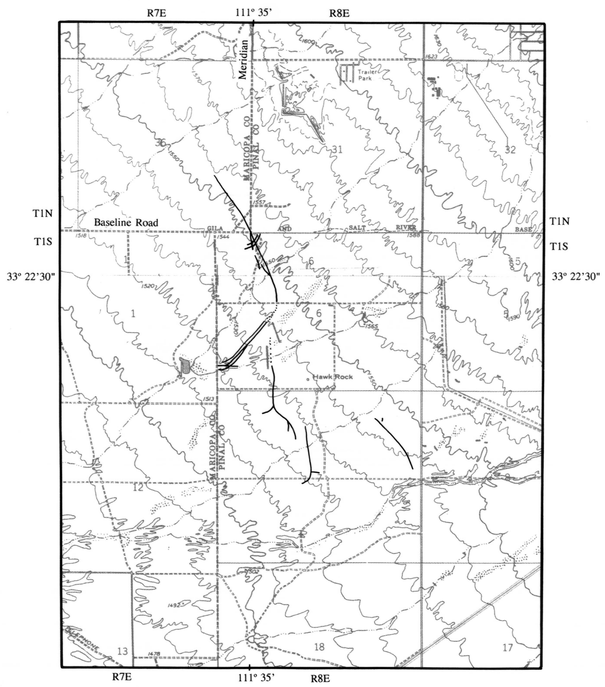

Base map from USGS Apache Junction and Desert Well 7.5-minute quadrangles.

N

SCALE 1:24 000

CONTOUR INTERVAL 20 FEET

FIGURE 4. Earth fissures in Chandler Heights.

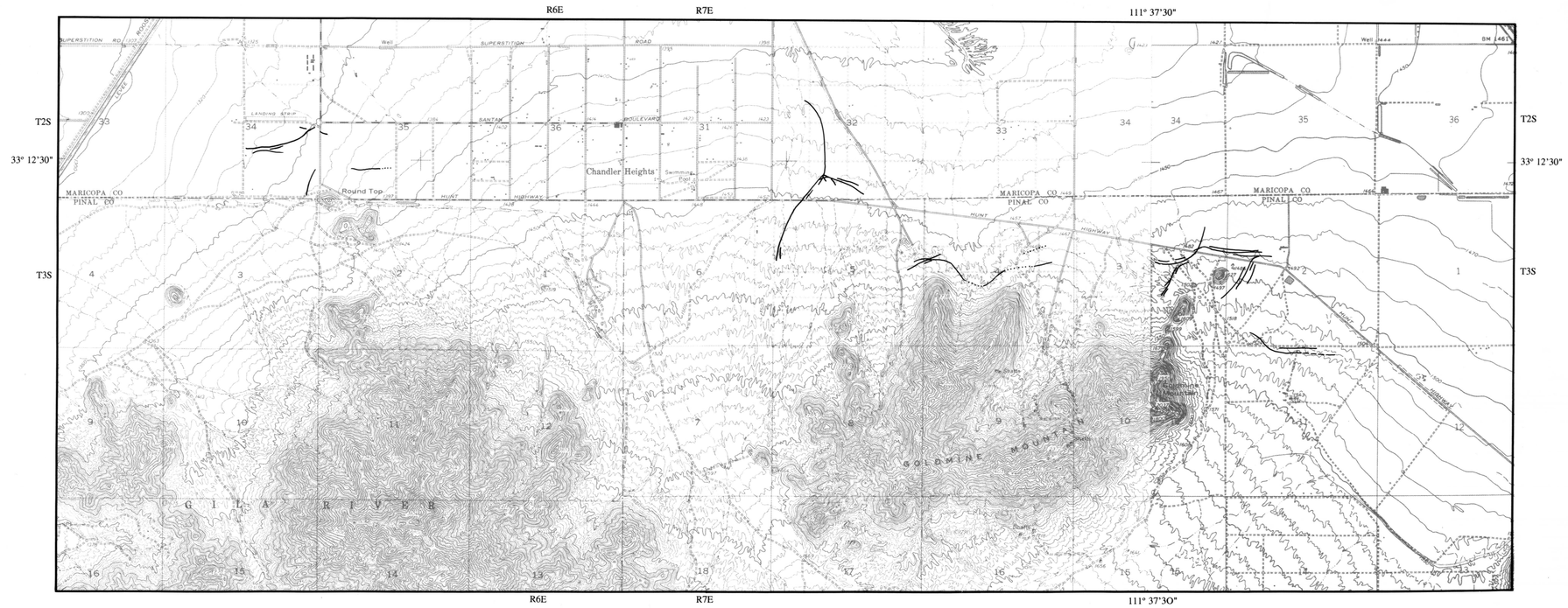

FIGURE 3. Earth fissures in Apache Junction.

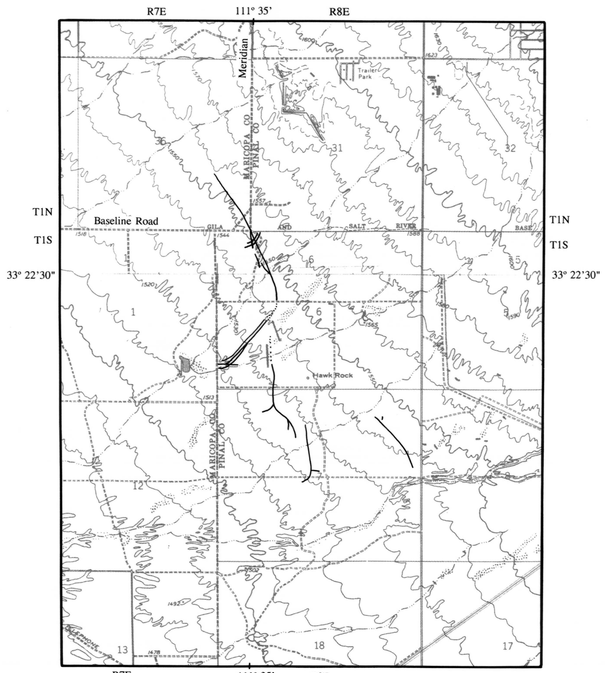

Base map from USGS Apache Junction and Desert Well 7.5-minute quadrangles.

N

SCALE 1:24 000

CONTOUR INTERVAL 20 FEET

FIGURE 4. Earth fissures in Chandler Heights.

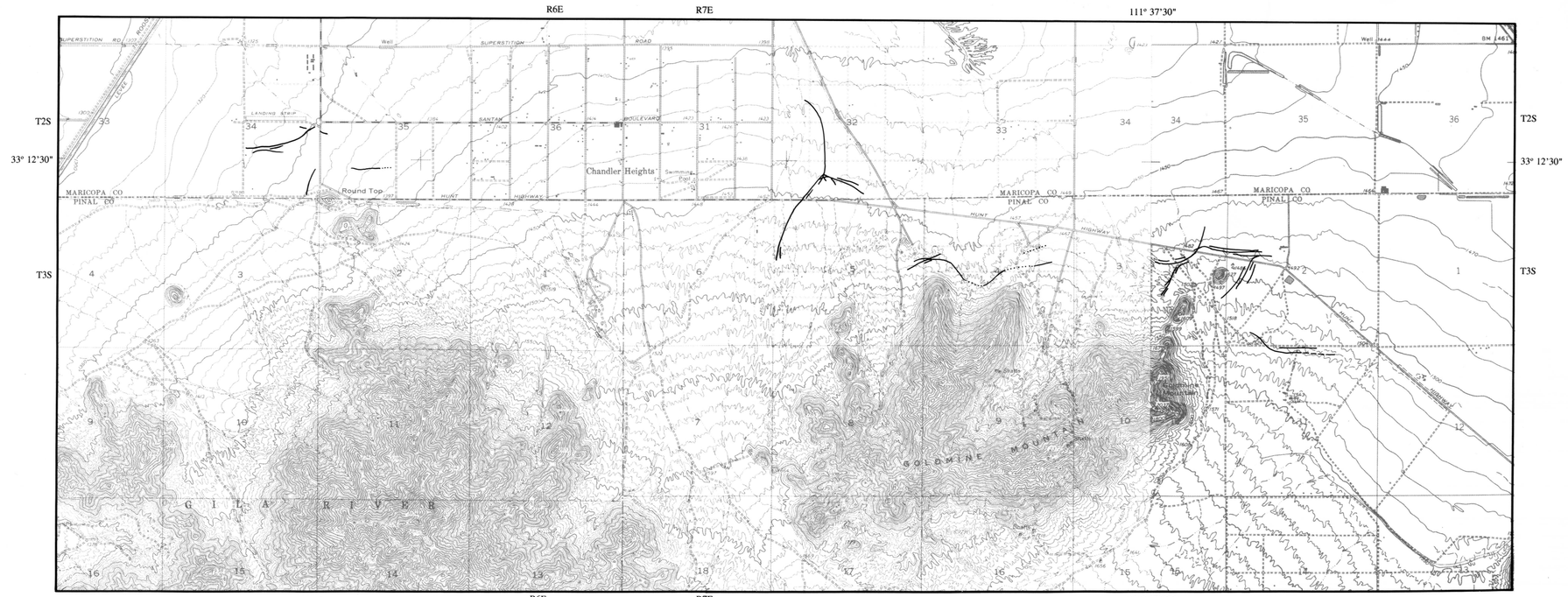

OFR 94-11 PLATE 2 OF 2