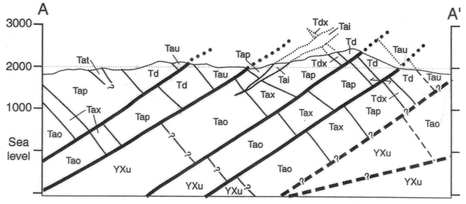

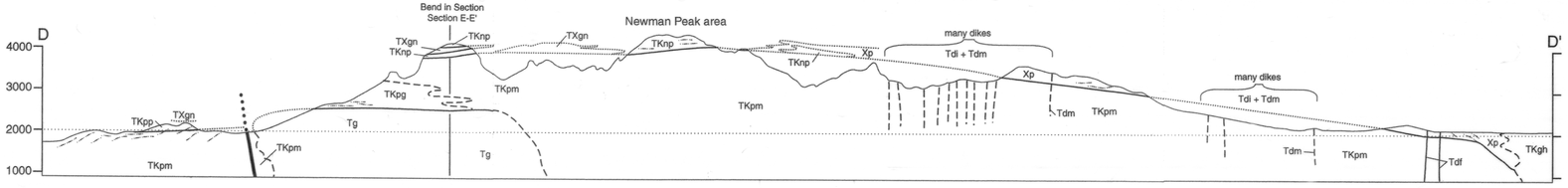

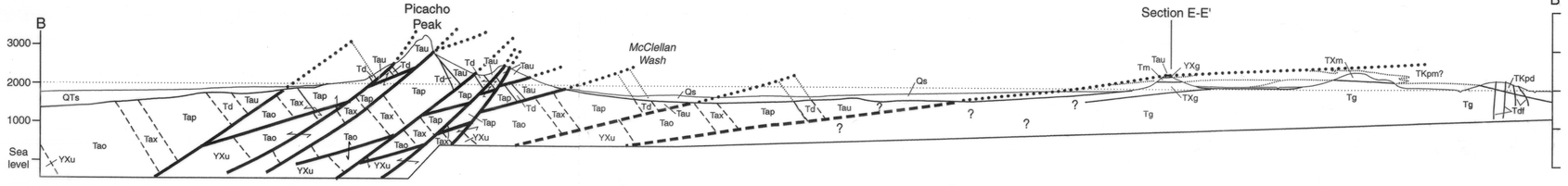

Symbols

- ground surface
- contact
- contact, projected
- fault
- fault, projected
- foliation trace

map units are the same as geologic map

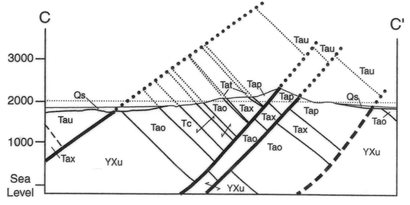

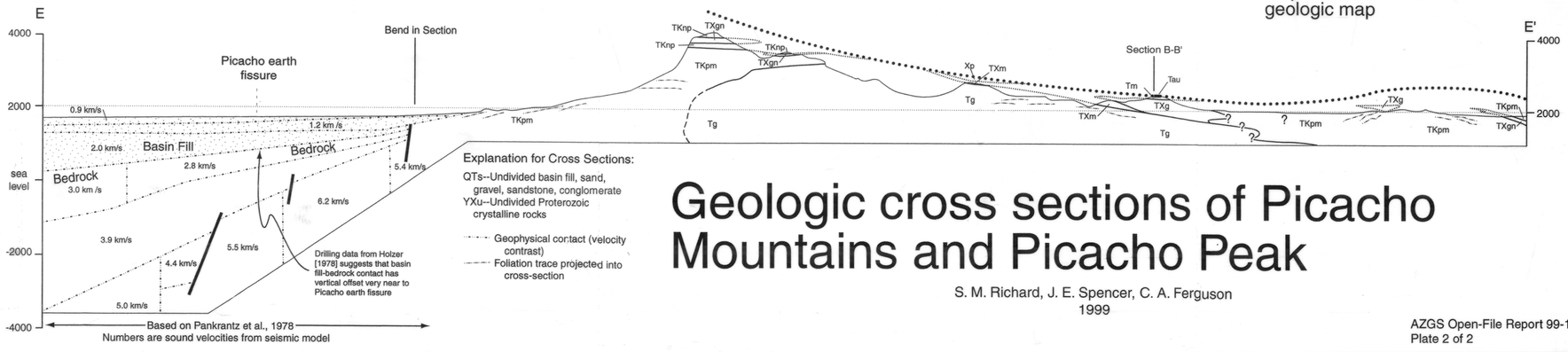

Explanation for Cross Sections:

QTs--Undivided basin fill, sand, gravel, sandstone, conglomerate

YXu--Undivided Proterozoic crystalline rocks

Geophysical contact (velocity contrast)

Foliation trace projected into cross-section

Geologic cross sections of Picacho Mountains and Picacho Peak

S. M. Richard, J. E. Spencer, C. A. Ferguson

1999