Cross Sections of the White Marble Mine-Socorro Mine Area, La Paz County, Arizona

Stephen M. Richard
1999

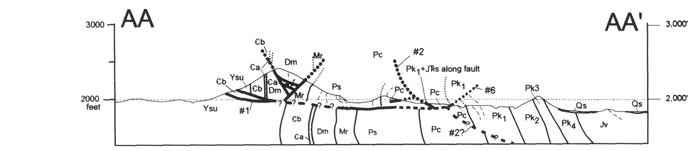

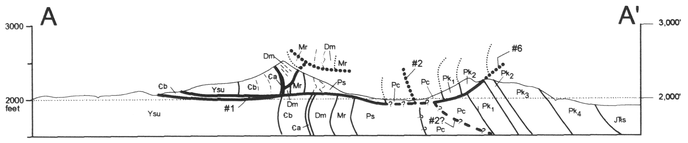

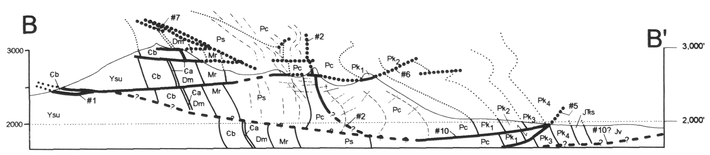

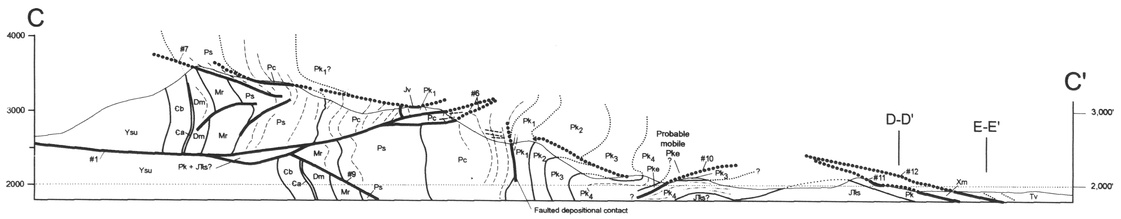

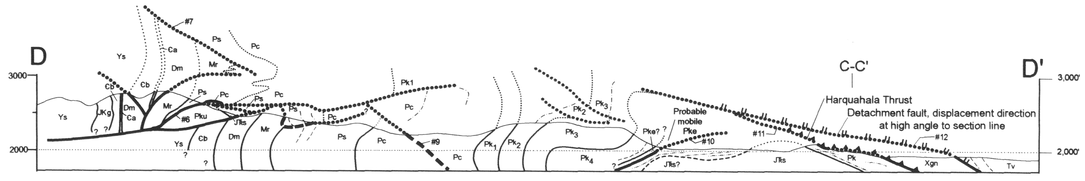

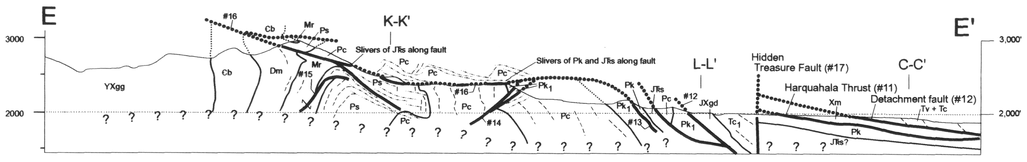

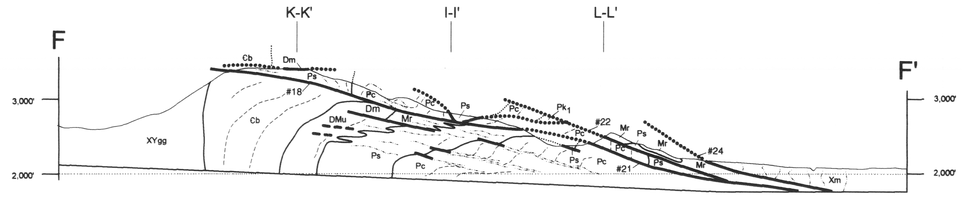

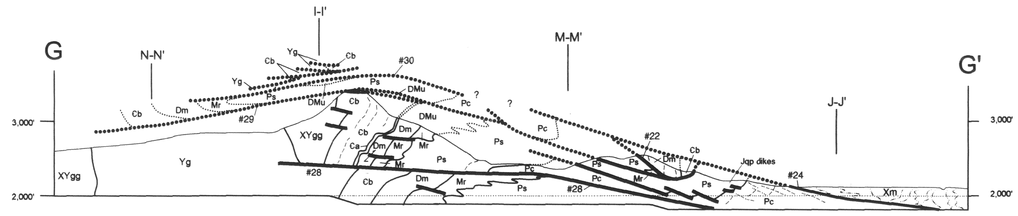

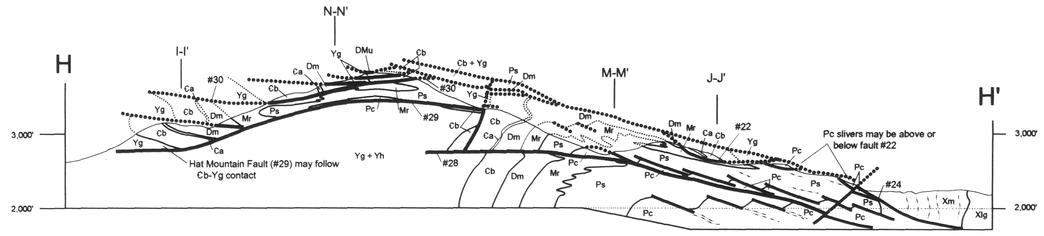

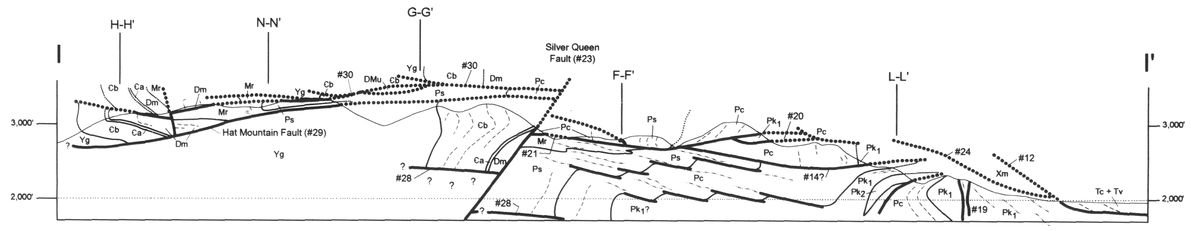

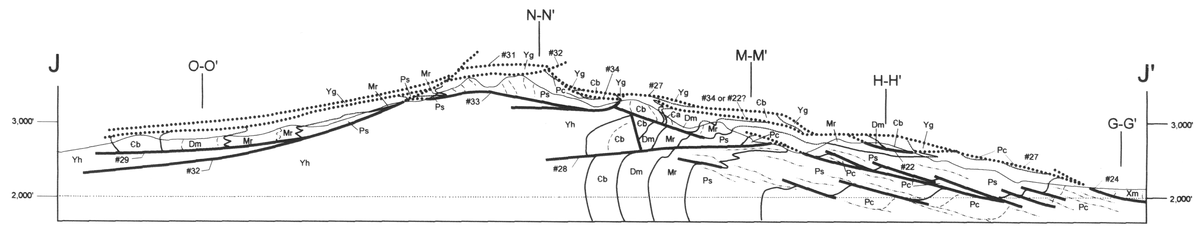

Explanation

- Contact
- Contact, projected
- Fault
- Fault, projected
- Bedding trace
- Bedding trace, projected
- Foliation trace
- Cleavage trace
- ground surface
- ? ? ? Boundaries of region of interpretation

'traces' represent the intersection of structural surfaces with the plane of the section
'projected' indicates interpreted location of structural surface now eroded away

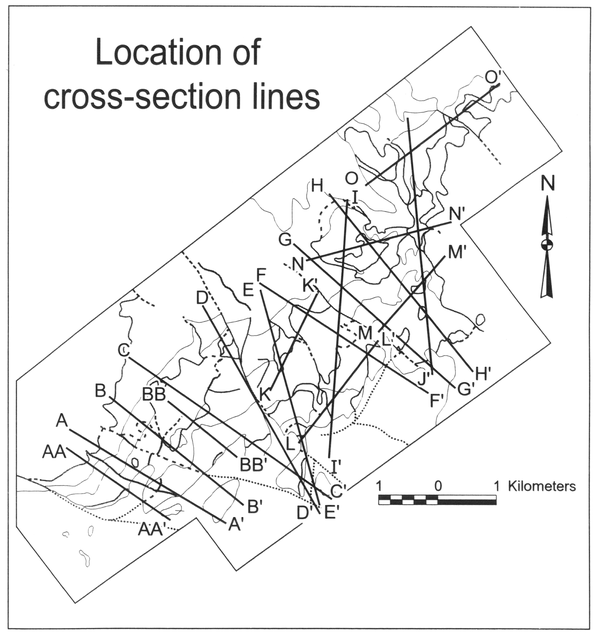

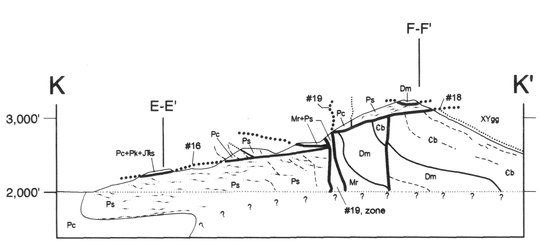

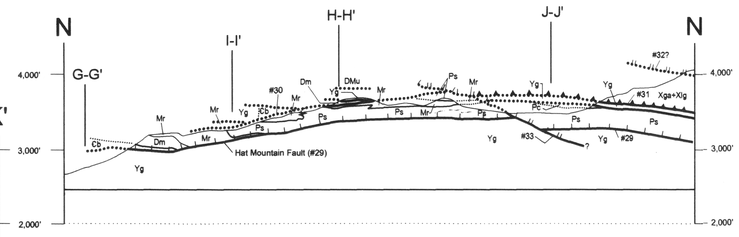

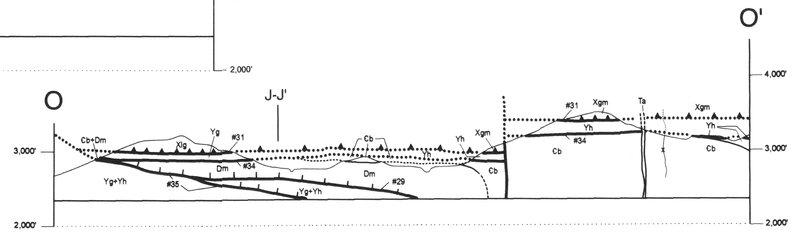

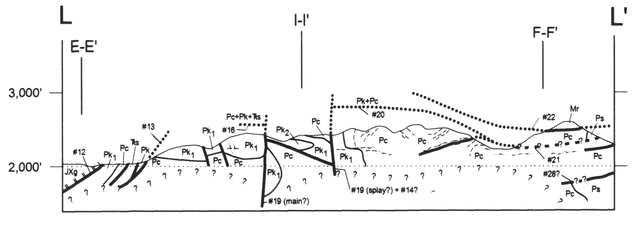

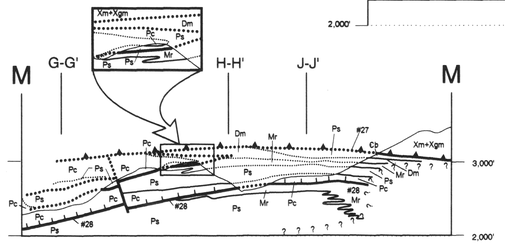

Arizona Geological Survey
Open-File-Report 99-9
Sheet 2 of 2