Structural cross-sections to accompany geologic map of the Tank Mountains, Yuma County, Arizona



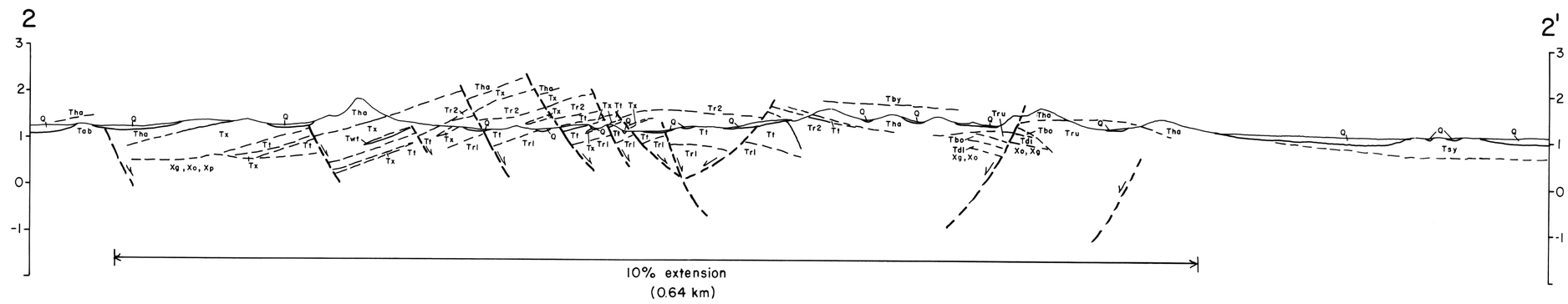

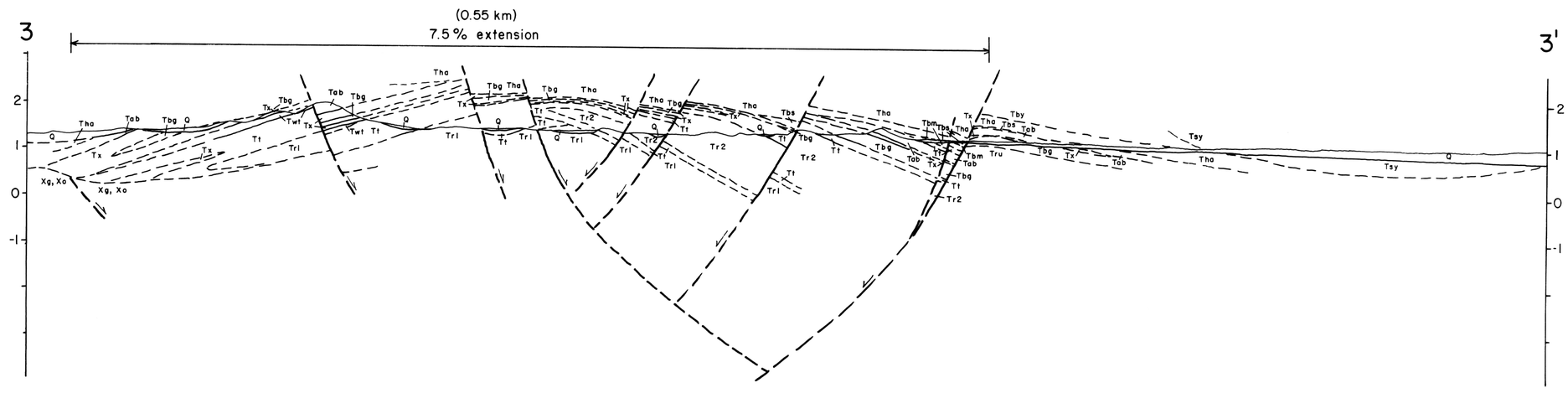

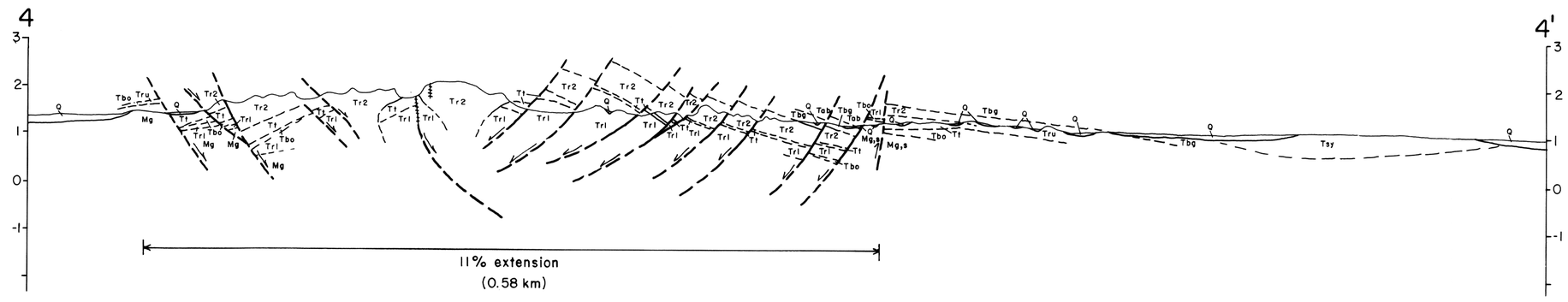

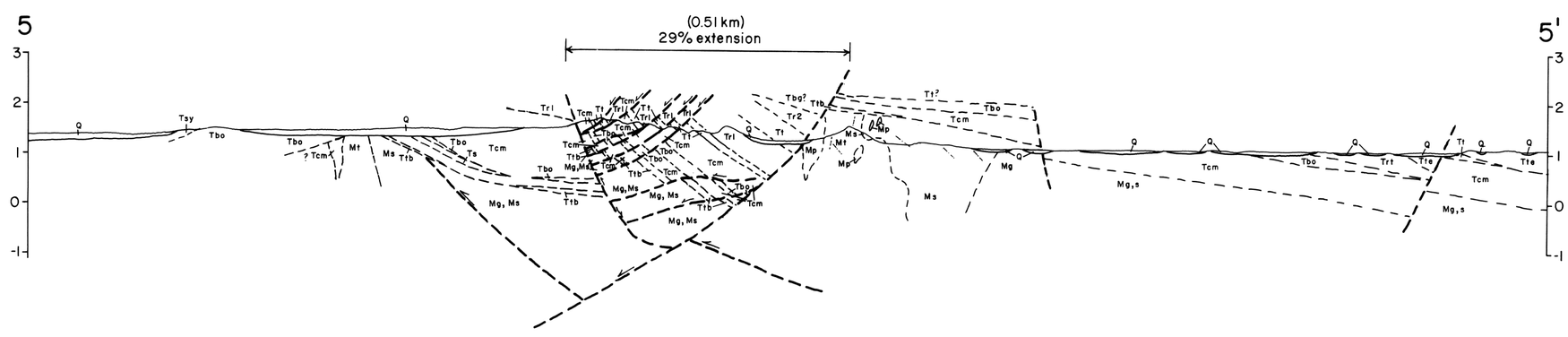

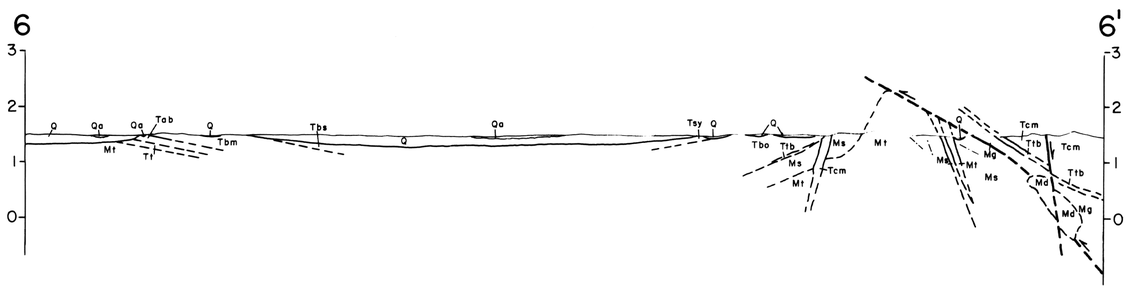

Jointly funded by the Arizona Geological Survey and the U.S. Geological Survey STATEMAP Program contract # 1434-93-A-1144