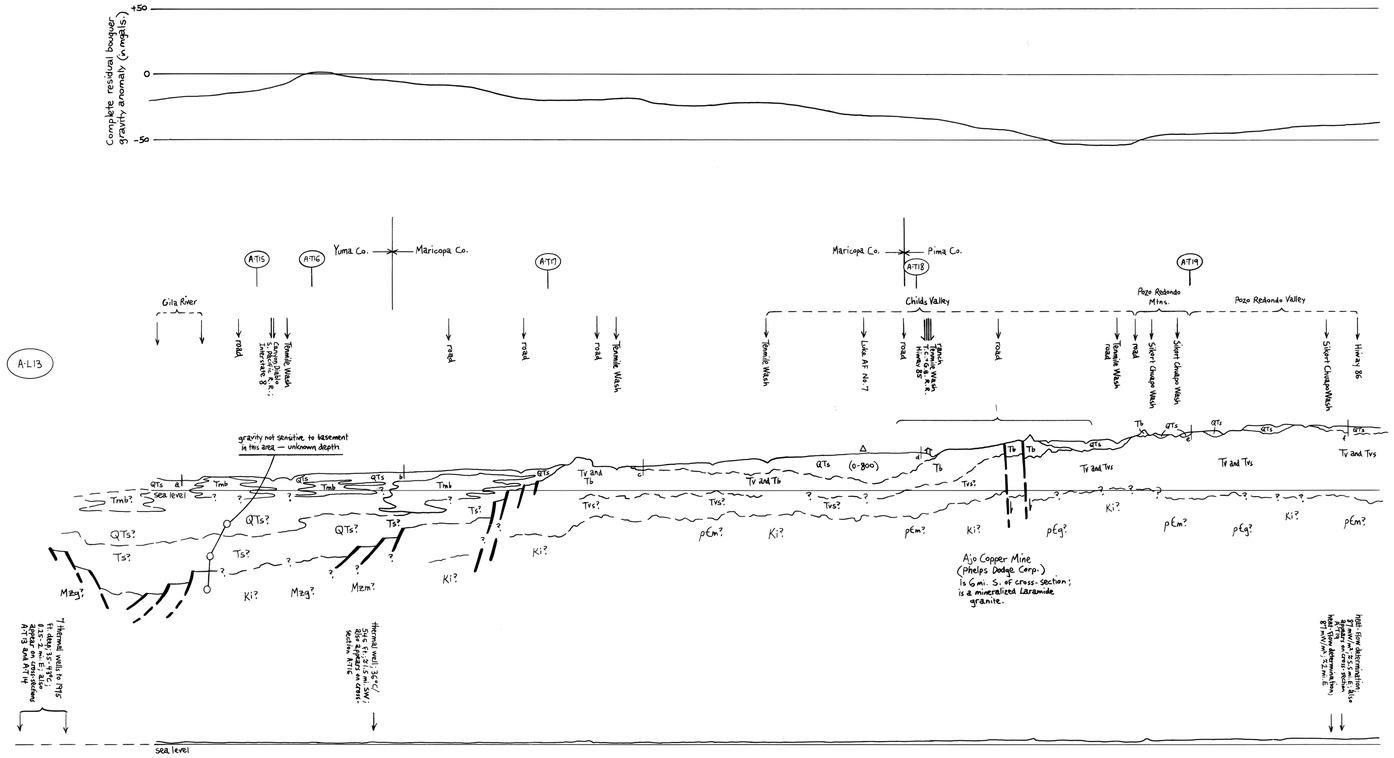

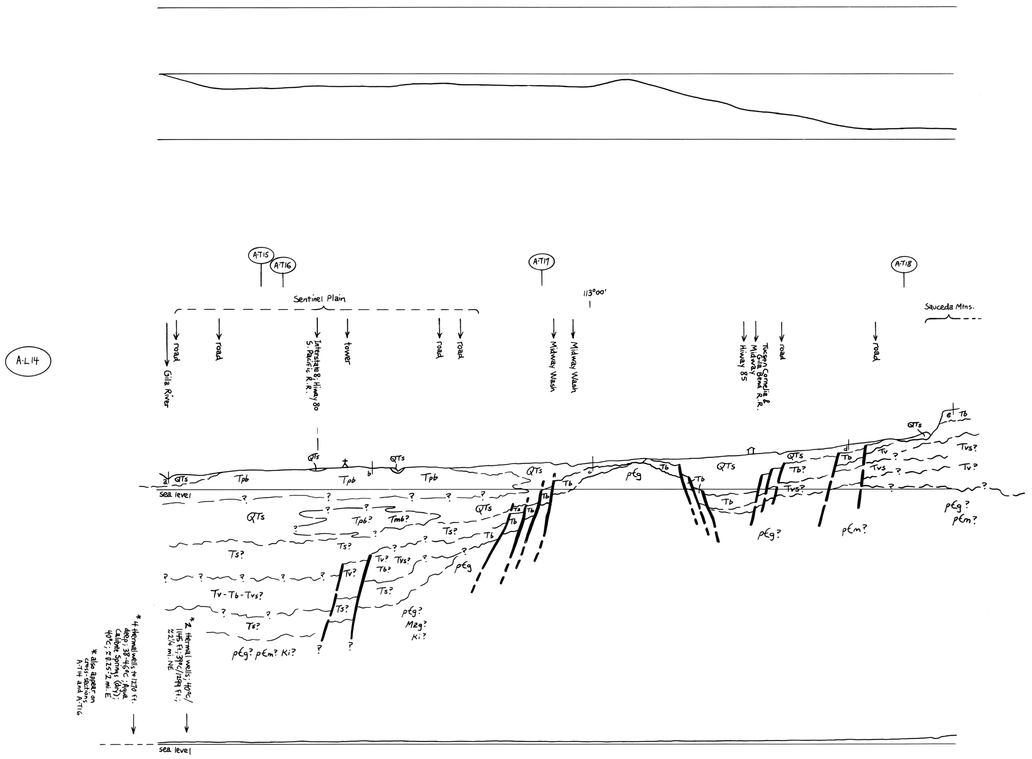

Sheet 17

Vertical scale ~ feet

0
2000
4000

Horizontal scale ~ miles

0 5 10 15 20

1: 250,000
Vertical exaggeration ~ ×10 (1 in. = 2.11 ft.)

Funding for this project was provided to the Arizona Bureau of Geology and Mineral Technology, a division of the University of Arizona, by the U.S. Geological Survey under Cooperative Agreement No. 14-08-001-A-0092.

Explanation of symbols is found on Sheet 1.
Location of this cross-section is found on Sheets 2 and/or 3.

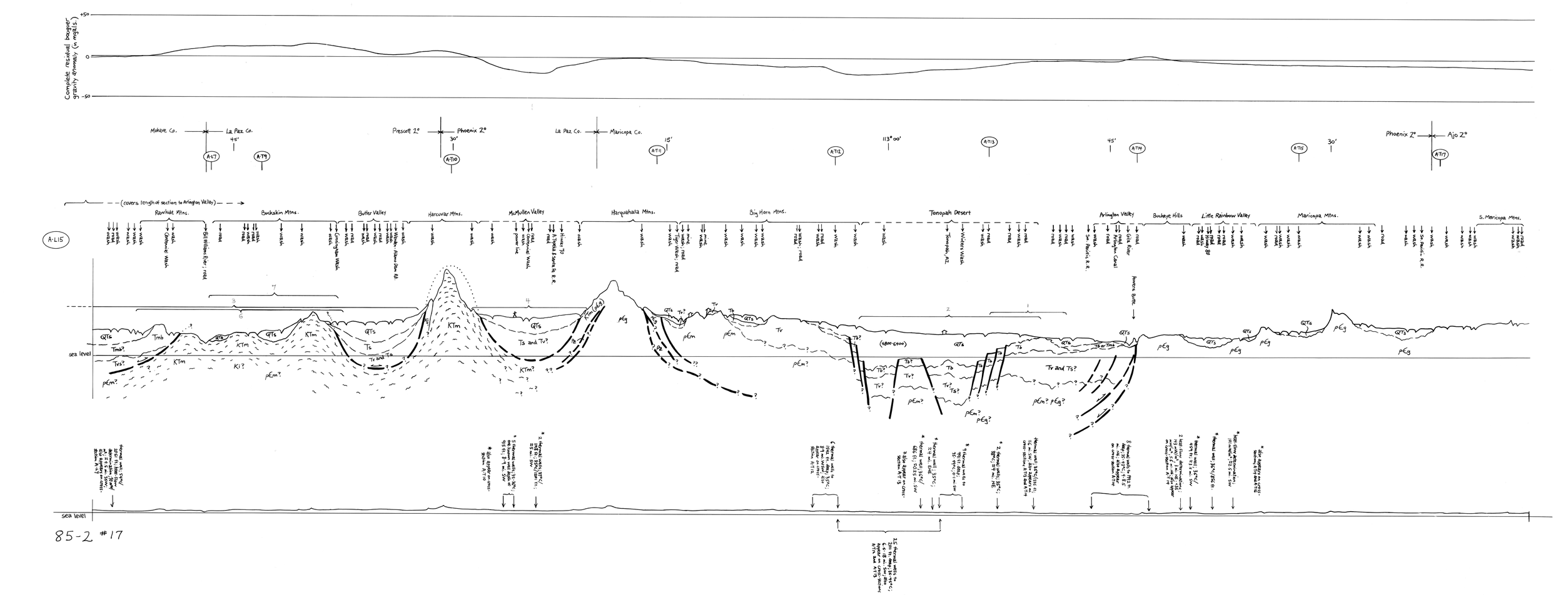

85-2 #17