MAP SHOWING URANIUM CONCENTRATIONS IN THE SAFFORD AND DUNCAN BASINS, SOUTHEAST ARIZONA

by
Raymond C. Harris
Arizona Geological Survey

February 1994

ARIZONA GEOLOGICAL SURVEY
OPEN-FILE REPORT 94-4

MAP SYMBOLS

- ● 2 — Sample location in sediment with uranium concentration in parts per million. Multiple numbers indicate uranium concentrations of different strata at the same location.
- ▲ 4 — Sample location on bedrock with uranium concentration in parts per million.
- (13) — Number in parentheses indicates laboratory analysis

Acknowledgments

The research presented in this report was supported by the Arizona Radiation Regulatory Agency with funds provided by the U.S. Environmental Protection Agency.

Figure A. Uranium concentrations in the northern part of the Safford basin.

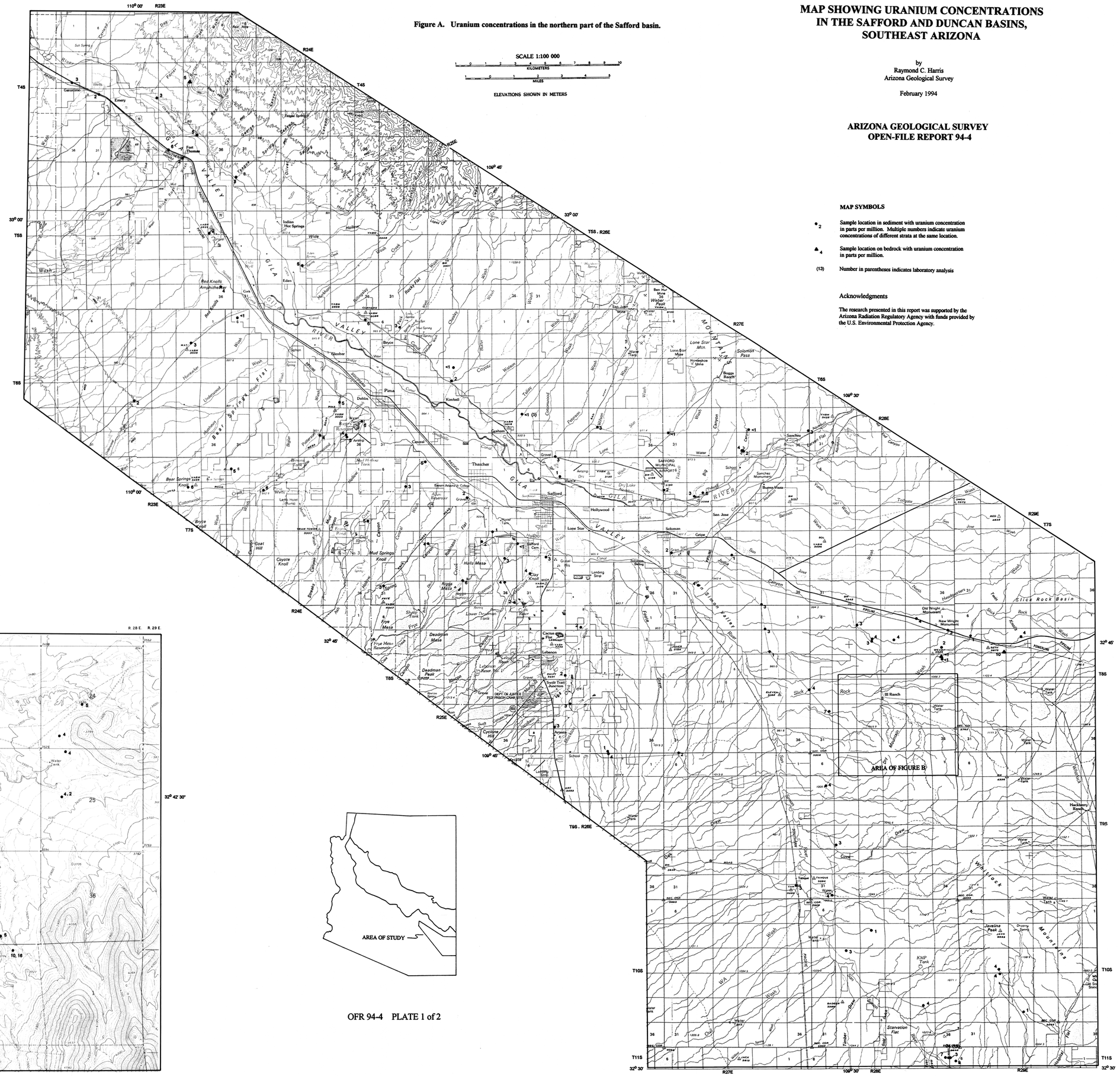

Base map from: BLM Safford 1:100,000-scale metric planimetric map; BLM Clifton and Mammoth 1:100,000-scale metric topographic maps; USGS Globe 1:100,000-scale metric topographic map.

Figure C. Uranium concentrations in the Duncan basin.

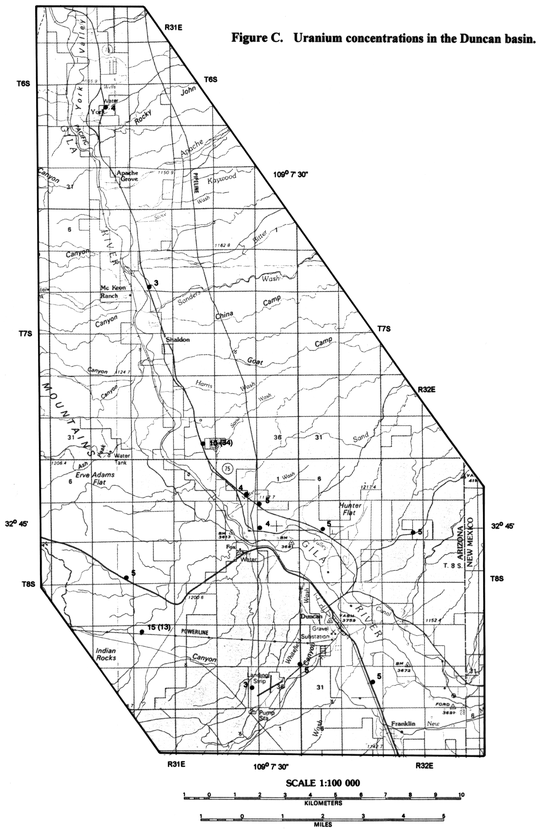

Base map from BLM Safford 1:100,000-scale metric planimetric map.

Figure B. Uranium concentrations in the 111 Ranch area.

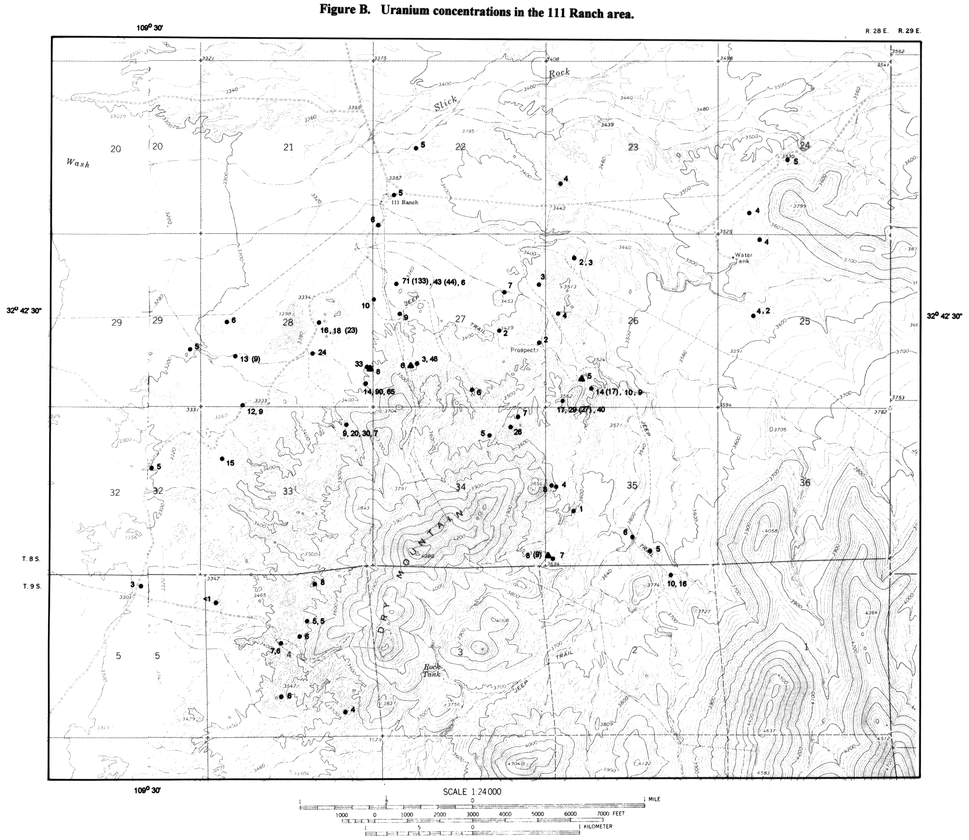

Base map from USGS Dry Mountain and Artesia NE 7.5-minute topographic maps.