











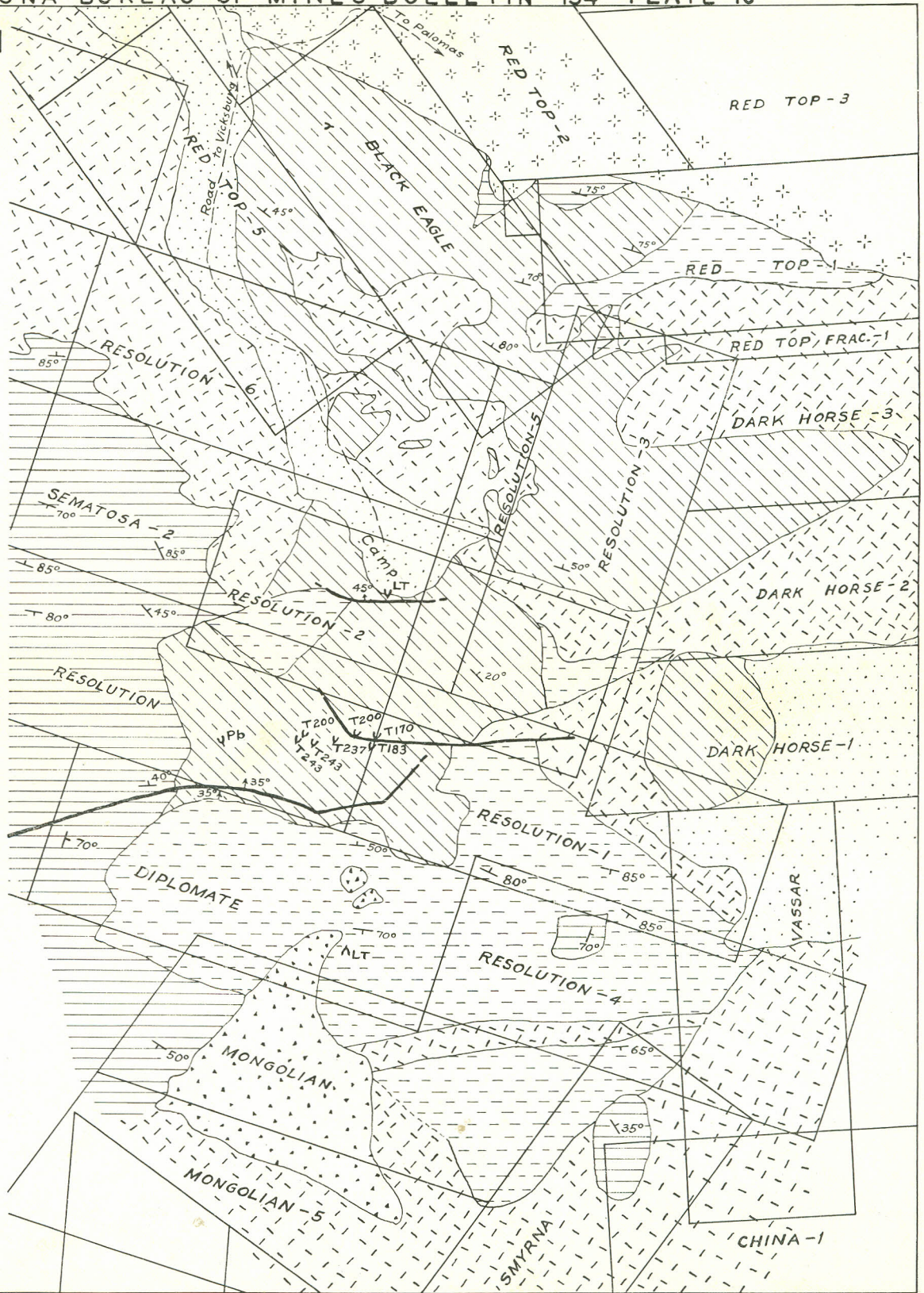
EXPLANATION

QUATERNARY

-  Gravel, sand, etc.
-  Tuff and basalt

TERTIARY

-  Agglomerate
-  Andesite Breccia
-  Diorite Porphyry
-  Dacite
-  Rhyolite
-  Major Faults
-  Strike and Dip
-  Tunnel



N

Scale 0 100 600 Feet

GEOLOGIC MAP OF SHEEP TANKS DISTRICT, ARIZONA

By Eldred D. Wilson

T. 1N or 15 - R 15W