GEOLOGIC MAP OF VOLCANIC ROCKS ALONG THE EAST SIDE OF CENTRAL CHINO VALLEY, YAVAPAI COUNTY, ARIZONA

by
William L. Stefanov
Arizona State University
Department of Geology
1993

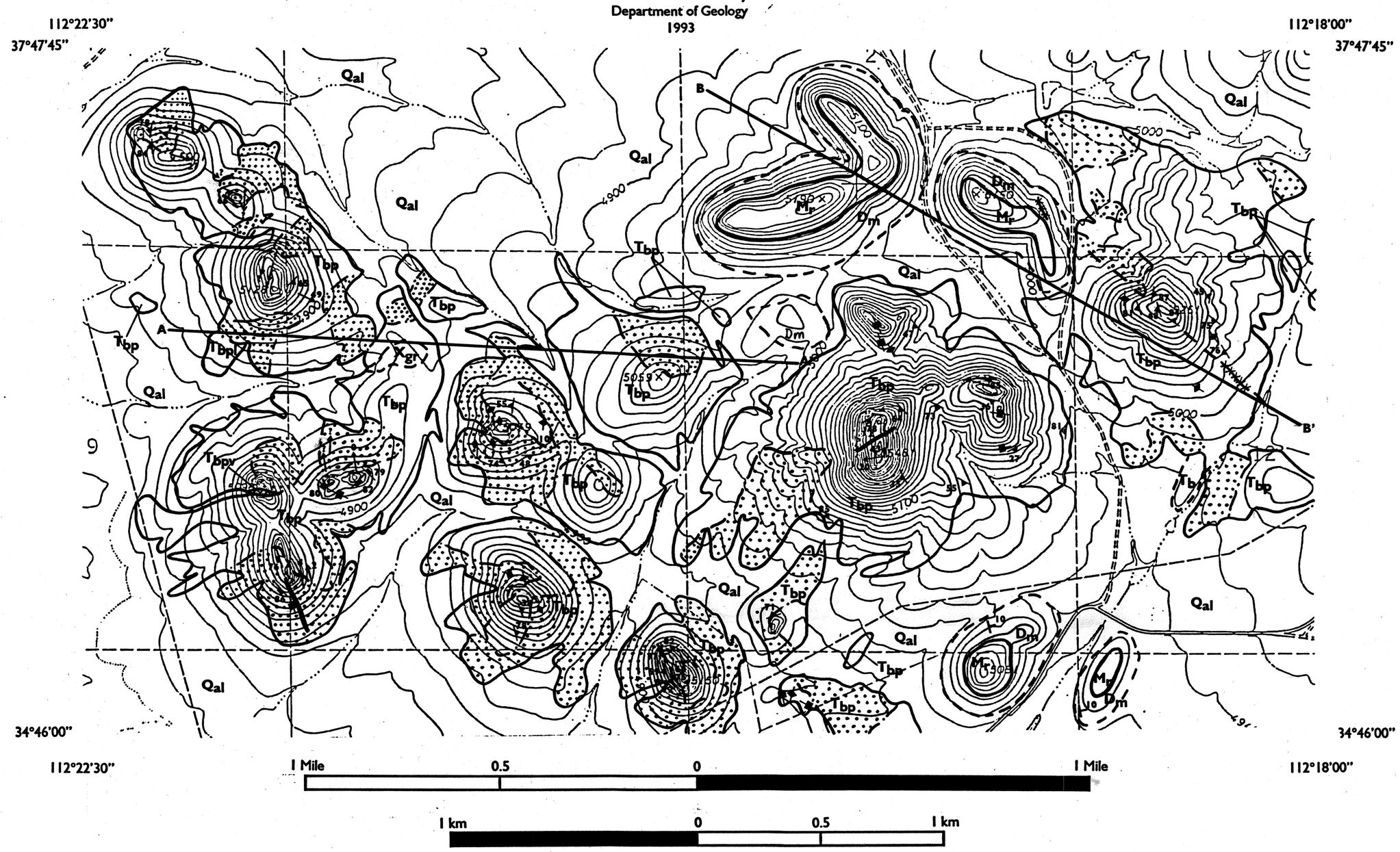

SCALE 1: 12000

GEOLOGIC CROSS-SECTIONS A-A' AND B-B'

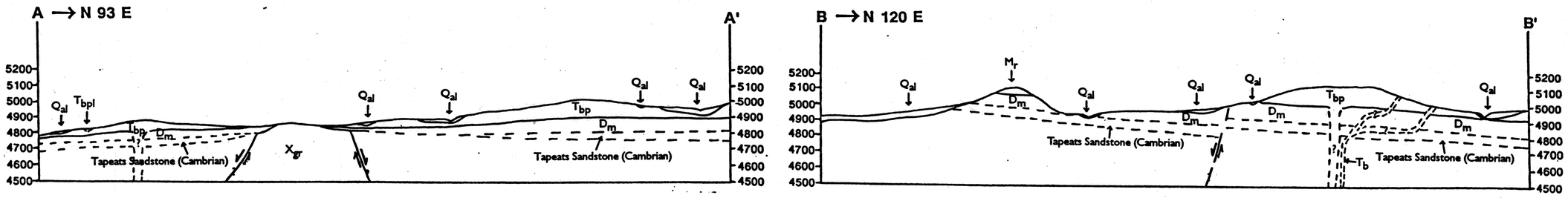

HORIZONTAL SCALE 1:12000
VERTICAL EXAGGERATION 0.5X

ELEVATIONS IN FEET

Legend

Quaternary

- **Qal** — Quaternary Alluvium - present as stream deposits and gravels overlying Tertiary rocks.

Tertiary

- **Tb** — Basalt - black to gray vesicular rock, present as isolated outcrops, dikes, and lag fields (Upper Tertiary).
- **Tbp** — Sullivan Buttes Latite - massive, poorly- to non-foliated and vesiculated gray and pink lava. Biotite-pyroxene latite present in mapped area. Contains locally abundant eclogite, pyroxenite, amphibolite, and crustal xenoliths. Occurs as flows, volcanic breccias (Tpbv), lahar deposits (Tbpl), and domes (Upper Oligocene-Lower Miocene).

Paleozoic

- **Mr** — Redwall Limestone - occurs as massive cap unit overlying buttes of Martin Dolomite (Mississipian).
- **Dm** — Martin Dolomite - massive, with sparse coral fossils (Devonian).

Proterozoic

- **Xgr** — Prescott Granodiorite - peach-colored outcrop of local bedrock or fault block, cut by sparse greenstone dikes (Lower Proterozoic).

Symbol Key

- Contact
- Contact, approximate
- Contact, gradational
- Fault, nonspecific
- 67 Strike and dip of beds
- 23 Strike and dip of foliations
- Strike of vertical foliations
- 20 Strike and dip of joints
- Strike of vertical joints
- 10 Bearing and plunge of lineations
- Dike
- Volcanic Breccia
- Gray latite

Locator Map

References

Krieger, M.H. 1965. Geology of the Prescott and Paulden Quadrangles, Arizona. United States Geological Survey Professional Paper 467, 127 pp.

Stefanov, W.L. 1992. Rheology and possible xenolith transport mechanisms of the Sullivan Buttes Latite, Yavapai County, Arizona. Unpublished M.S. thesis, Arizona State University, Tempe, AZ.

Tyner, G.N. 1984. Geology and petrogenesis of the Sullivan Buttes Latite, Yavapai County, Arizona: field and geochemical evidence. Ph.D. dissertation, University of Texas at Austin.

Map compiled from detailed geologic mapping, USDA air photos (24 613090 377-190, 191, 192, 222, 223, 224), and Plate 2 of Krieger (1965). Topographic base is photo-enlargement of a portion of the King Canyon 7.5 minute quadrangle map (USGS, 1979; 1:24000).

Contour Interval 20 feet
Datum is mean sea level

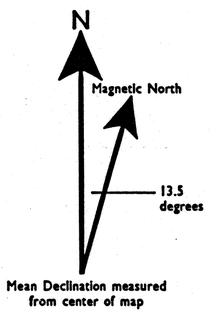

ARIZONA GEOLOGICAL SURVEY
Contributed Map CM-93-E, sheet 1 of 1, with text