Geological Cross-Sections for the Rankin Ranch Area

By: R.J. Scott

Arizona Geological Survey Contributed Map 04-D (CM-04-D)

Plate 5 of 7

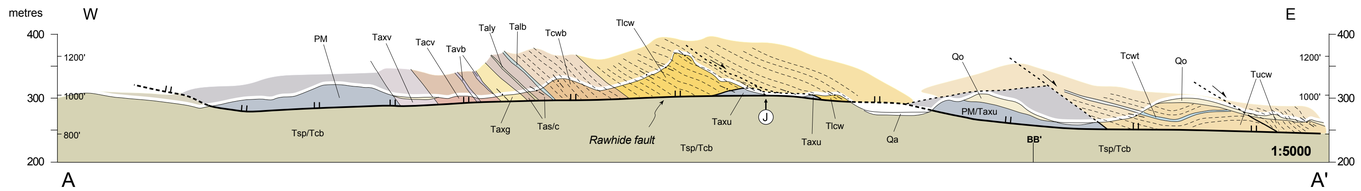

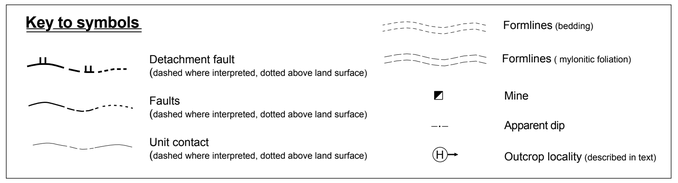

See Plated 2, 3 and 4 for cross-section locations.

Vertical scale = horizontal scale

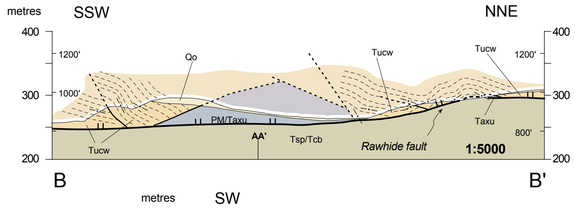

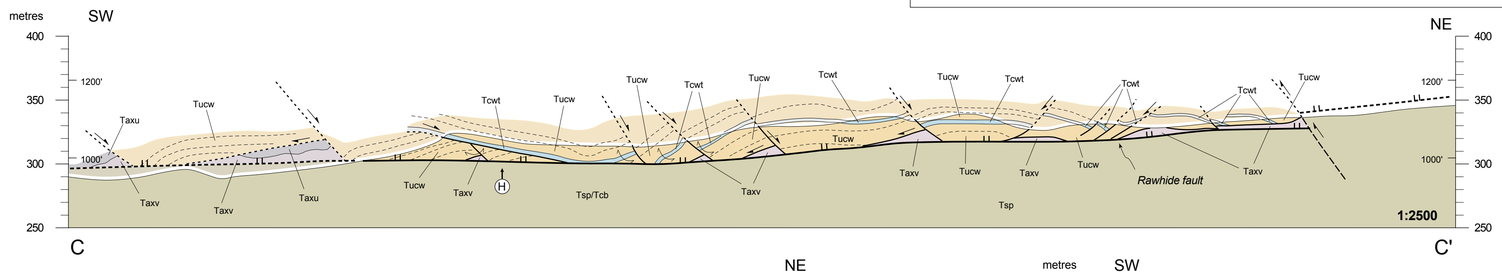

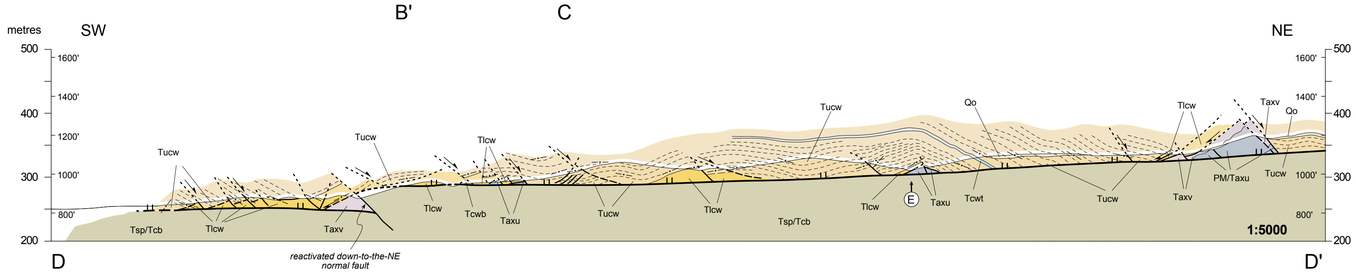

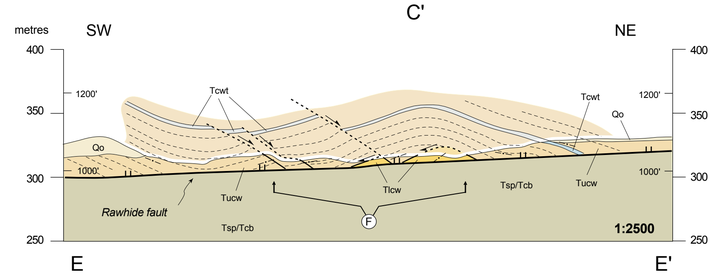

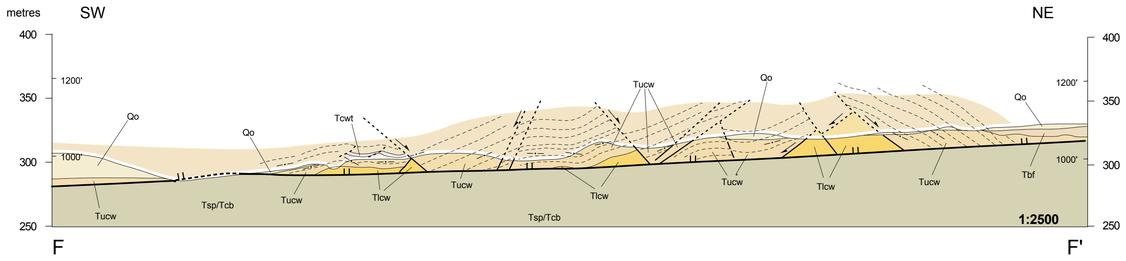

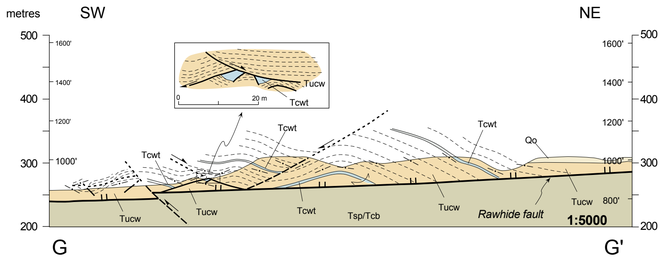

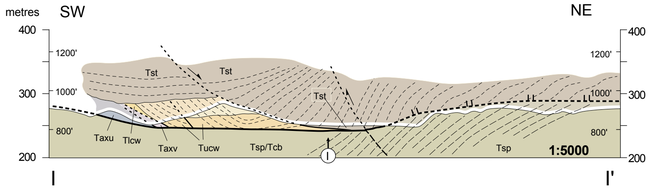

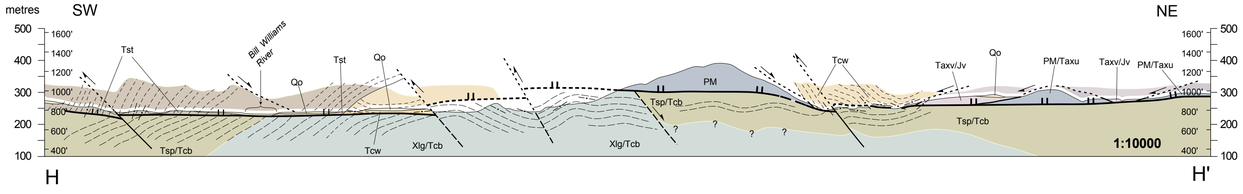

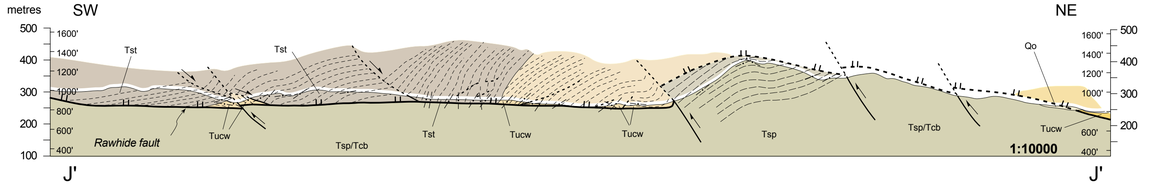

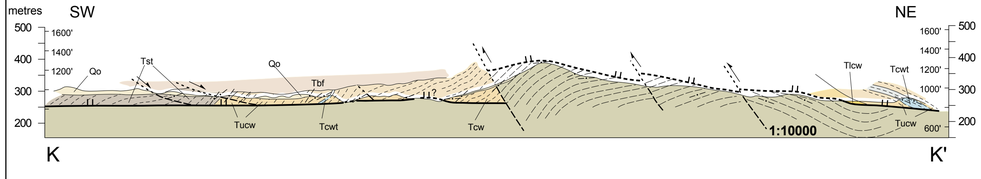

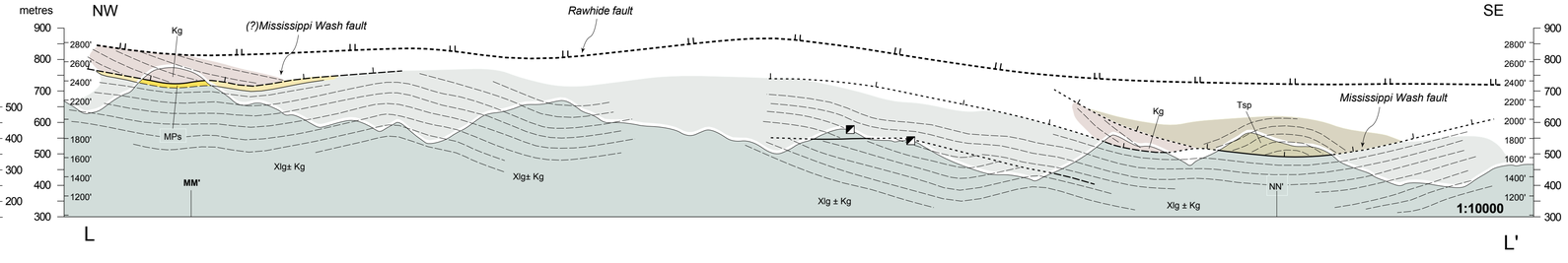

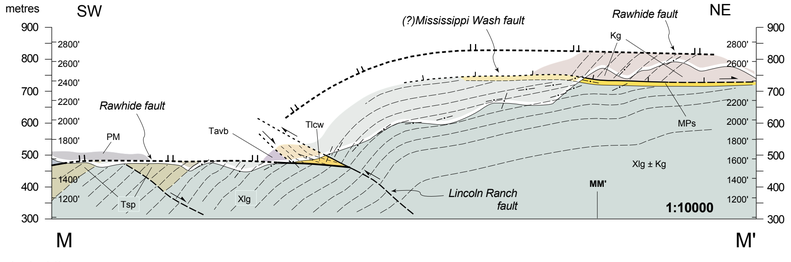

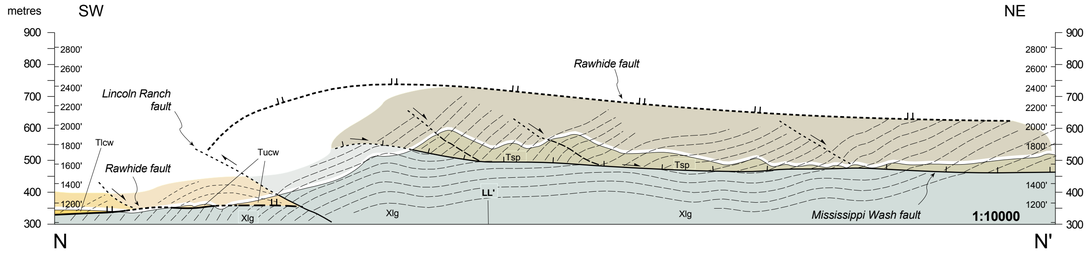

TITLE: GEOLOGICAL CROSS-SECTIONS FOR THE RANKIN RANCH AREA

LOCATION: Buckskin-Rawhide Mountains, La Paz and Mohave Counties, Arizona

SCALE: 1:10000, 1:5000 and 1:2500 (vertical scale = horizontal scale)

MAPPING AND INTERPRETATION: R. J. Scott

DRAFTED: R. J. Scott, D. Gelt