

MAP A.
OIL, NATURAL GAS, AND HELIUM DEVELOPMENT MAP
FOUR CORNERS REGION

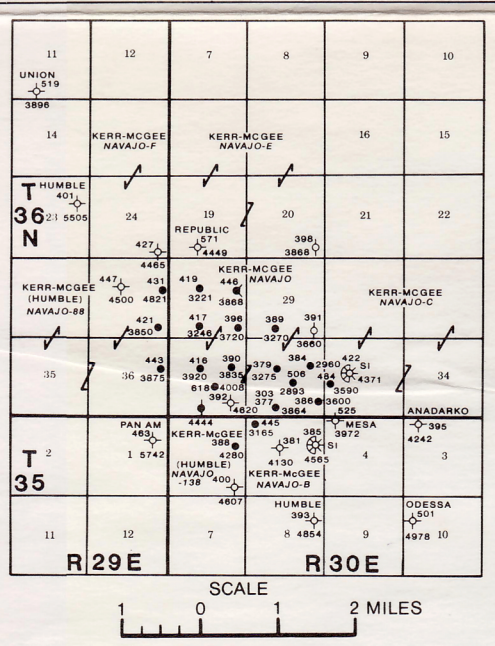

MAP B.
DINEH-BI-KEYAH OIL FIELD

EXPLANATION

- Location, drilling, or waiting on completion
- Temporarily abandoned
- Dry hole
- Oil well
- Oil well, plugged
- Natural gas well
- Natural gas well, plugged
- Helium gas well
- Helium gas well, plugged
- Oil well, converted to water disposal hole
- Water disposal hole
- Oil well, converted to water injection hole; secondary recovery project
- Pressure maintenance hole

GULF 510 – *O&GCC Identification No.*
6500 — *Total Depth (feet)*

WELLS NOT POSTED ON MAP

O&GCC ID NO.	LOCATION	STATUS 10/30/78
690	T36N – R30E – Sec. 32 S/2 NW NE	Location
691	" " – Sec. 31 S/2 NW NE	Testing
692	" " – Sec. 30 SW NW SW	Oil well
693	" " – Sec. 30 SE NW SE	Testing
694	" " – Sec. 29 NE NW SW	Drilling
695	" " – Sec. 32 NW NW NW	Location
696	" " – Sec. 31 SE NW NW	Location

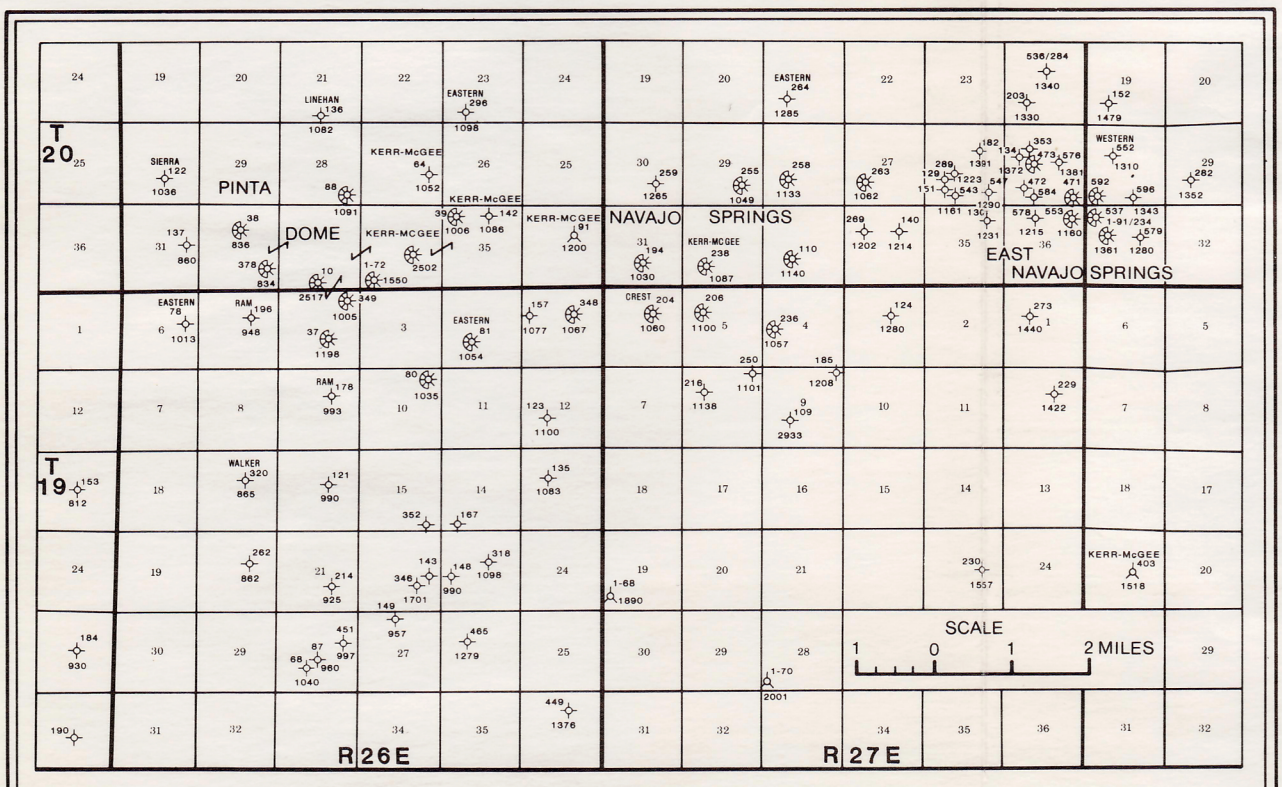

MAP C.
PINTA DOME—NAVAJO SPRINGS—EAST NAVAJO SPRINGS
ABANDONED HELIUM GAS POOLS

4/30/78

OIL, NATURAL GAS, AND HELIUM POOLS
NORTHEAST ARIZONA

PLATE 2 SHEET 2