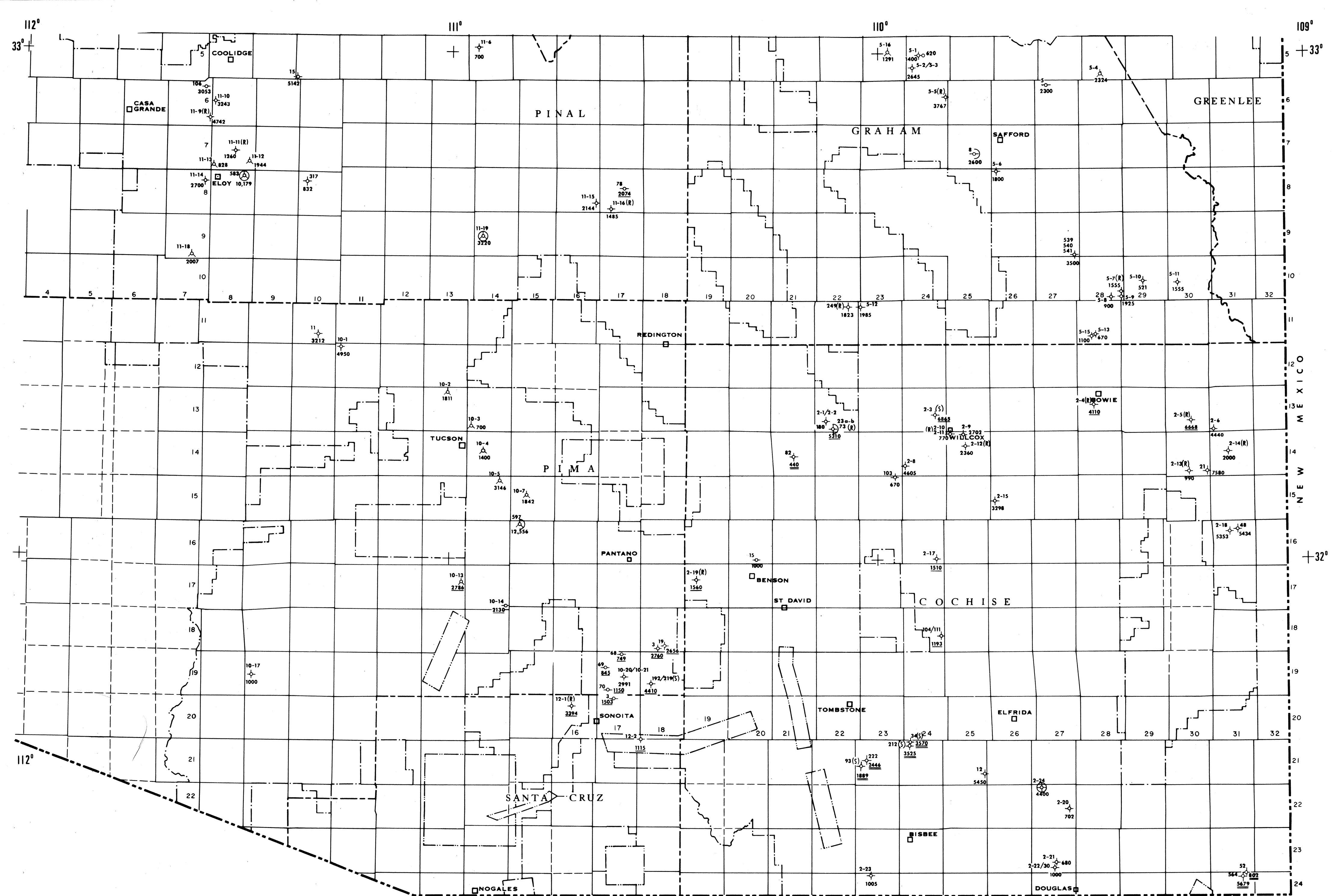


05-24-80

05-24-80



112°

111°

110°

109°

33°

33°

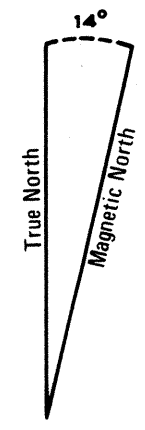
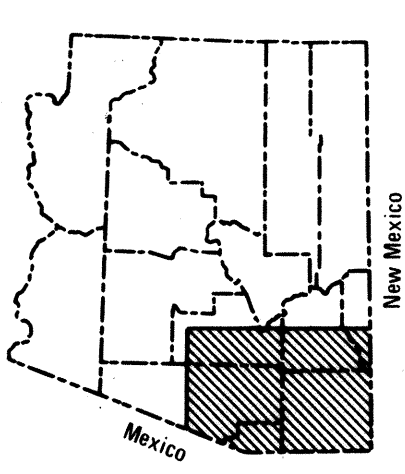
MEXICO

32°

MEXICO

109°

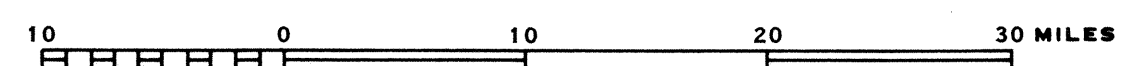
INDEX MAP



DRILL HOLE MAP OF SOUTHEASTERN ARIZONA

1974

SCALE 1:500,000



PREPARED BY J. N. CONLEY

EXPLANATION

- Location, drilling, or waiting on completion
- ◇ Dry hole, petroleum test
- Identification number - 21 (S) - Substantiated show of oil or gas
- Total depth - 7580
- See TABLE 4 for name of operator and pertinent data
- (\* Hole drilled for information purposes)
- Geologic age of rock at total depth
- 5000 Cenozoic
- 5000 Mesozoic Cretaceous
- 5000 Paleozoic
- 5000 Basement (Precambrian?)
- 5000 Precambrian
- △ Stratigraphic test\*
- Water well
- (R) - Reported show of oil or gas

05-24-80

05-24-80