

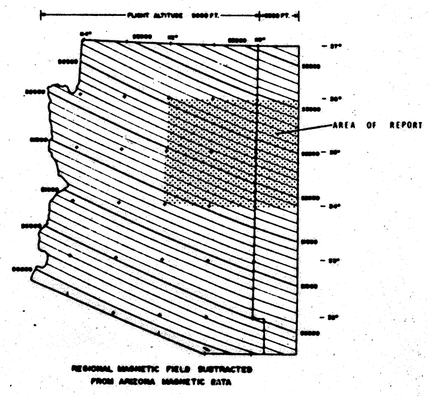

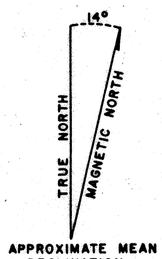

RESIDUAL AEROMAGNETIC MAP OF HOLBROOK AREA, ARIZONA

SCALE 1:500,000

10 0 10 20 30 40 MILES

UNIVERSAL TRANSVERSE MERCATOR PROJECTION
CENTRAL MERIDIAN 111° W, INTERNATIONAL SPHEROID
CONTOUR INTERVAL 25 GAMMAS

FROM

WILLIAM A SAUCK & JOHN S. SUMNER

1970

OG23 Plate 2 of 2