# PLATE 2 of 2

**Arizona Geological Survey Contributed Map CM-10-A**

Arizona Geological Survey's Contributed Map Series provides non-AZGS authors with a forum for publishing maps showing Arizona geology. While review comments may have been incorporated, this document does not necessarily conform to AZGS technical, editorial, or policy standards.

The Arizona Geological Survey issues no warranty, expressed or implied, regarding the suitability of this product for a particular use.

The author(s) is solely responsible for the map data and ideas expressed herein.

## A — Sequential model of regional tectonic development through time along a transect from the Tucson Basin to the Galiuro Mountains

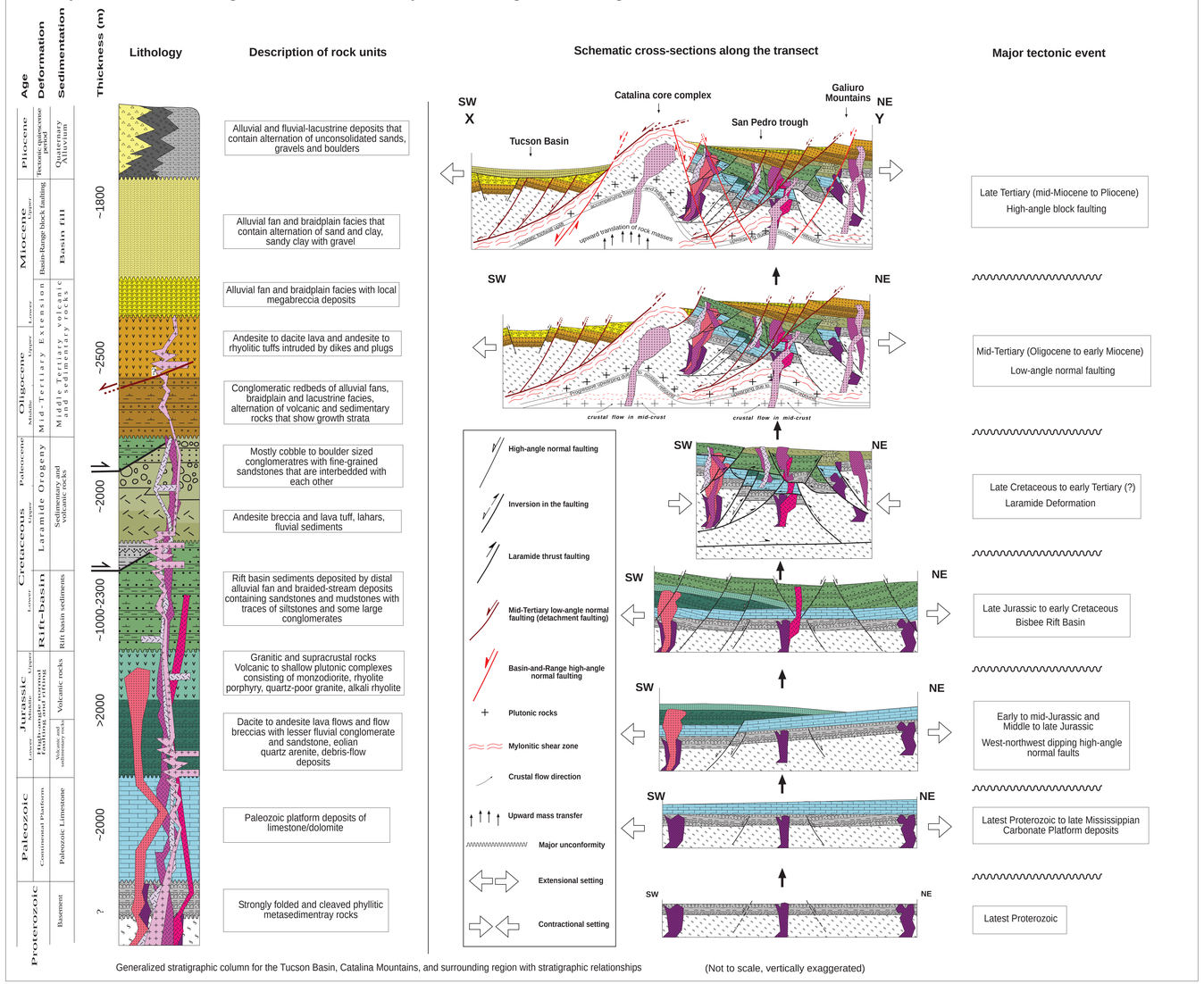


Generalized stratigraphic column for the Tucson Basin, Catalina Mountains, and surrounding region with stratigraphic relationships

(Not to scale, vertically exaggerated)

## D — Shaded relief map of the study area

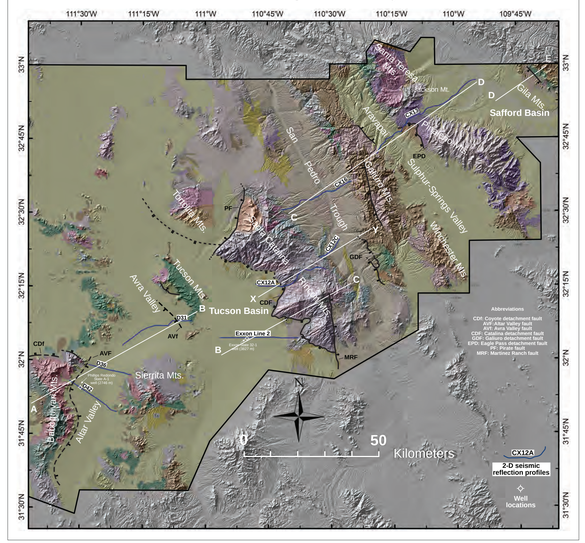


## C — Correlation of units along a transect from the Baboquivari Mountains to the transition zone of the Colorado Plateau

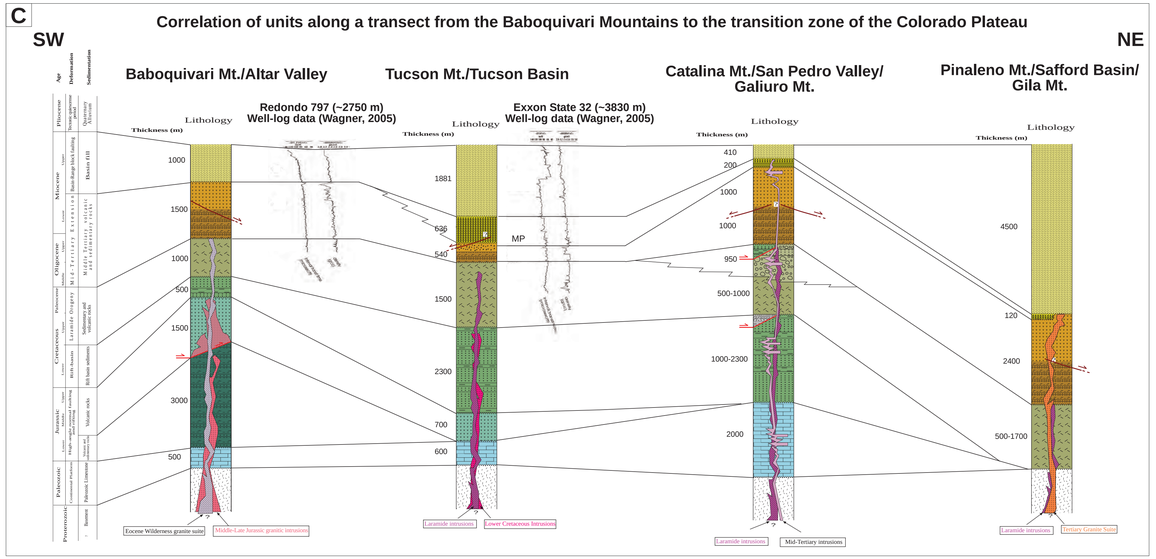


## B — Schematic kinematic model along a transect from the Baboquivari Mountains in the southwest to the transition zone of the Colorado Plateau in the northeast

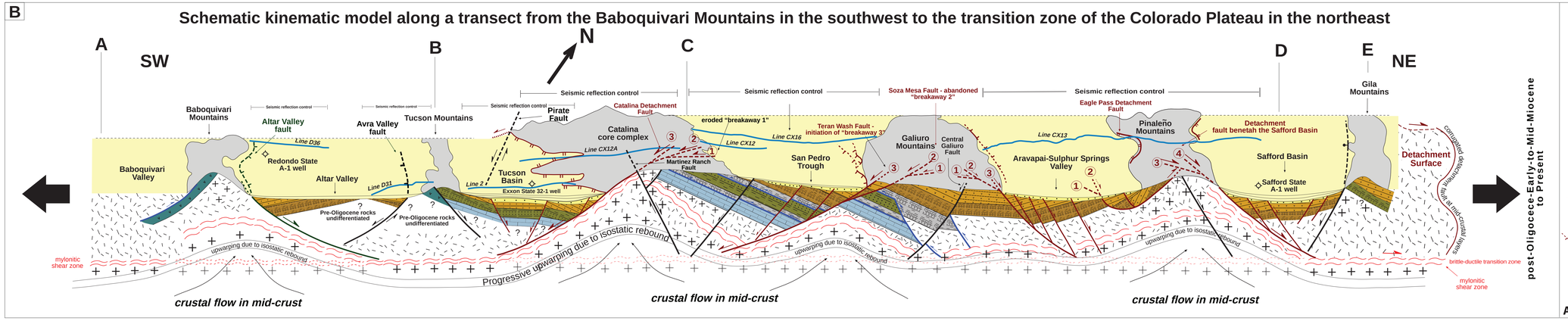


**Arizona Geological Survey Contributed Map CM-10-A, sheet 2 of 2**