





EXPLANATION

The number within or adjacent to the patterned areas identifies one or more geologic maps in the key printed below. For those areas in which more than one map is indexed only the pattern of the largest key scale is indicated.

SCALES INDICATED BY PATTERNS

-  Map scales at 1:24,000 or larger
-  Maps at scales smaller than 1:24,000 through 1:43,000
-  Maps at scale of 1:48,000
-  Maps at scales smaller than 1:63,000 through 1:126,000

GEOLOGIC MAP INDEX OF ARIZONA

Compiled by J.N. Conkey, J.K. Scribner, and O.A. Stracy
June 1976

1 2 3 4 5 6 7 8 9 10 11 12 13 14 15 16 17 18 19 20 21 22 23 24 25 26 27 28 29 30