Geologic map and cross-section of the Mohawk Basin, southwestern Arizona: Geologic evaluation for CO2 sequestration potential

PLATE 2

Legend

- *Land surface with surficial geologic map unit labels above*
- *800 meters below land surface*
- *Depth to bedrock (gravity)*

Borehole lithology

- Predominantly conglomeratic or gravely sediment
- Predominantly coarse grained sediments (sand and gravel)
- Predominantly fine grained sediments (silt and clay)
- Predominantly clay deposits
- Predominantly blue clay

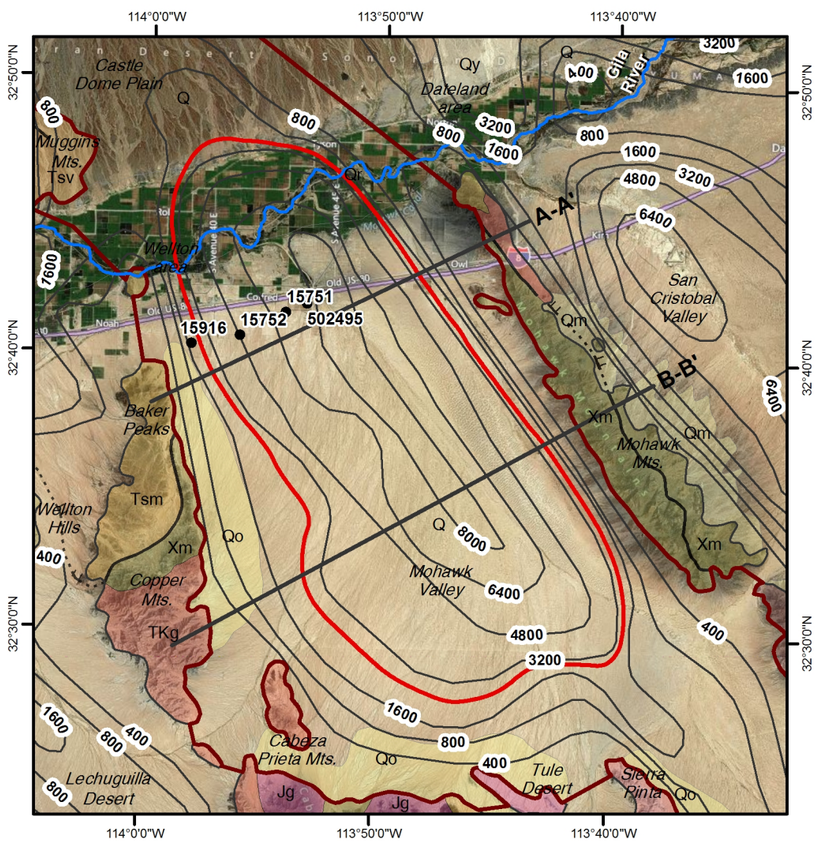

Map projection NAD83, UTM 12 North
Geologic map from Richard et al., 2000,
AZGS Map 35 - see map for explanation of units and line types.
Base map from ESRI Services.

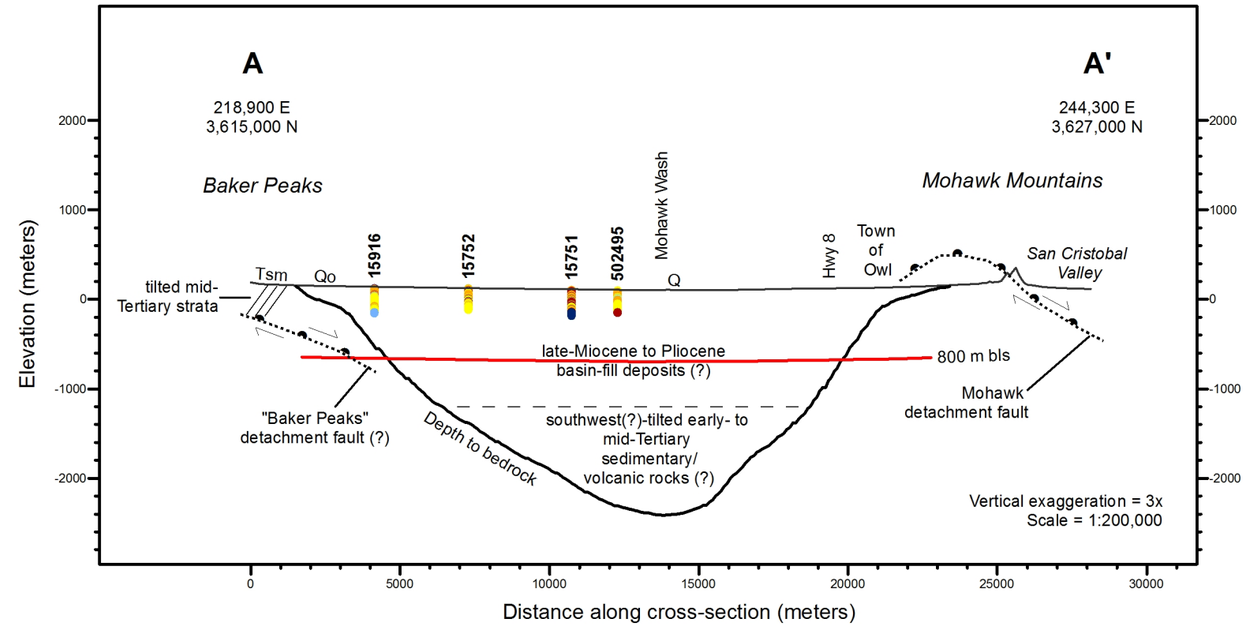

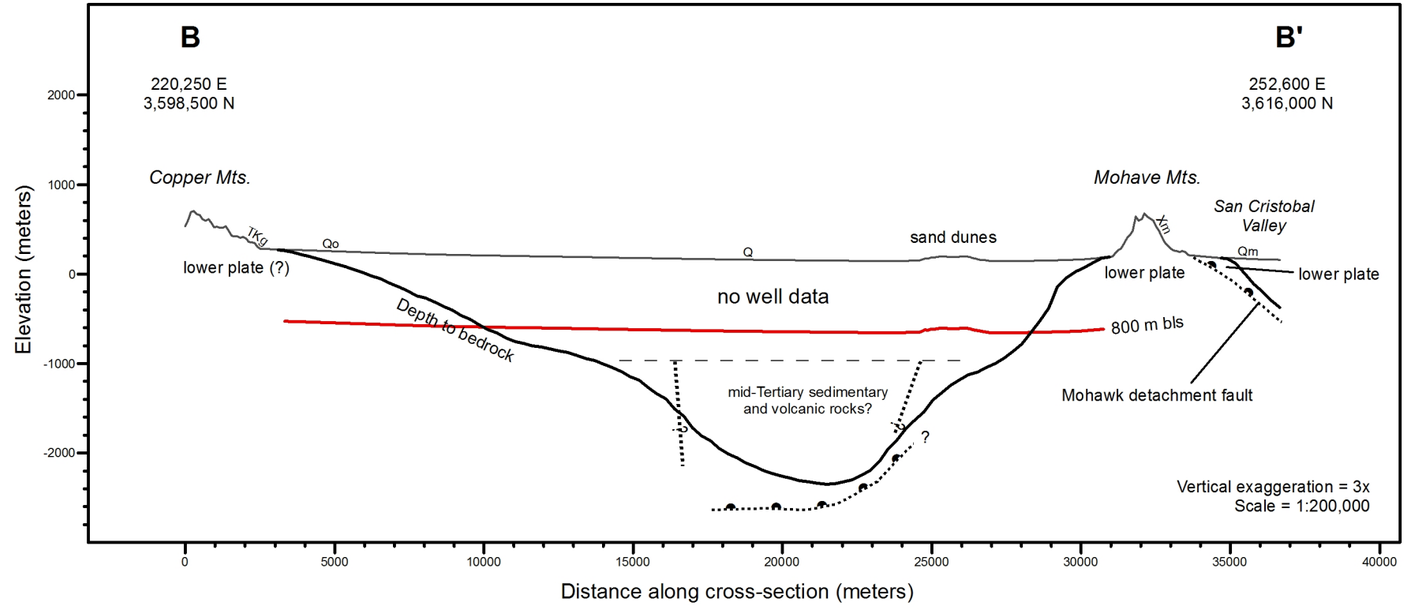

WESTCARB Phase III - Arizona Geological Characterization