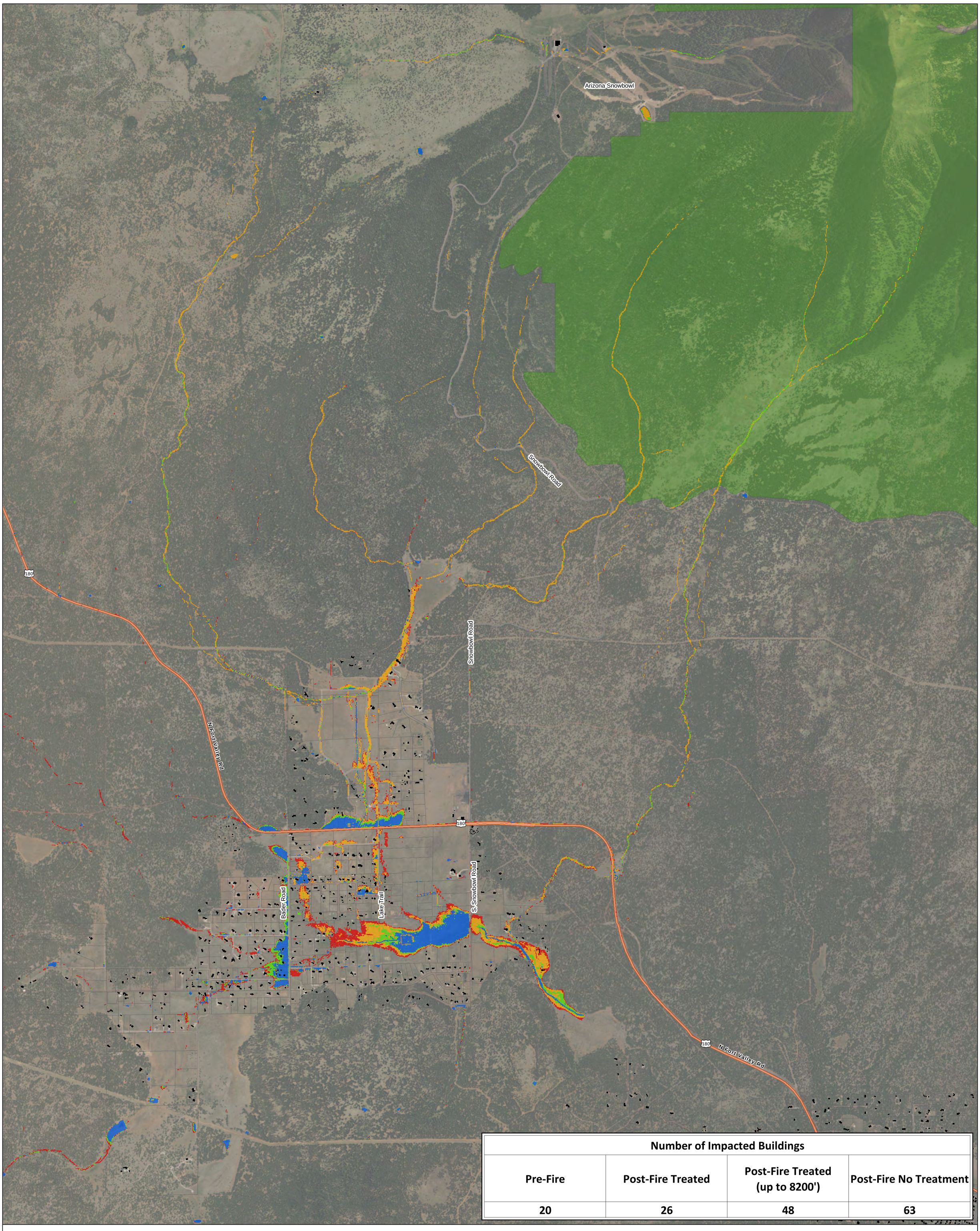

Number of Impacted Buildings			
Pre-Fire	Post-Fire Treated	Post-Fire Treated (up to 8200')	Post-Fire No Treatment
20	26	48	63

Flood Map (2-Year)
(Max Depth > 1 Foot)

- Pre-Fire
- Post-Fire Treated
- Post-Fire Treated (up to 8200')
- Post-Fire Non-Treated
- Buildings
- Parcels
- Wilderness Area

COCONINO COUNTY ARIZONA

JE FULLER

ARIZONA GEOLOGICAL SURVEY AZGS

Feet
0 2,250 4,500 9,000
0 0.45 0.9 1.8
Miles

N

Fort Valley

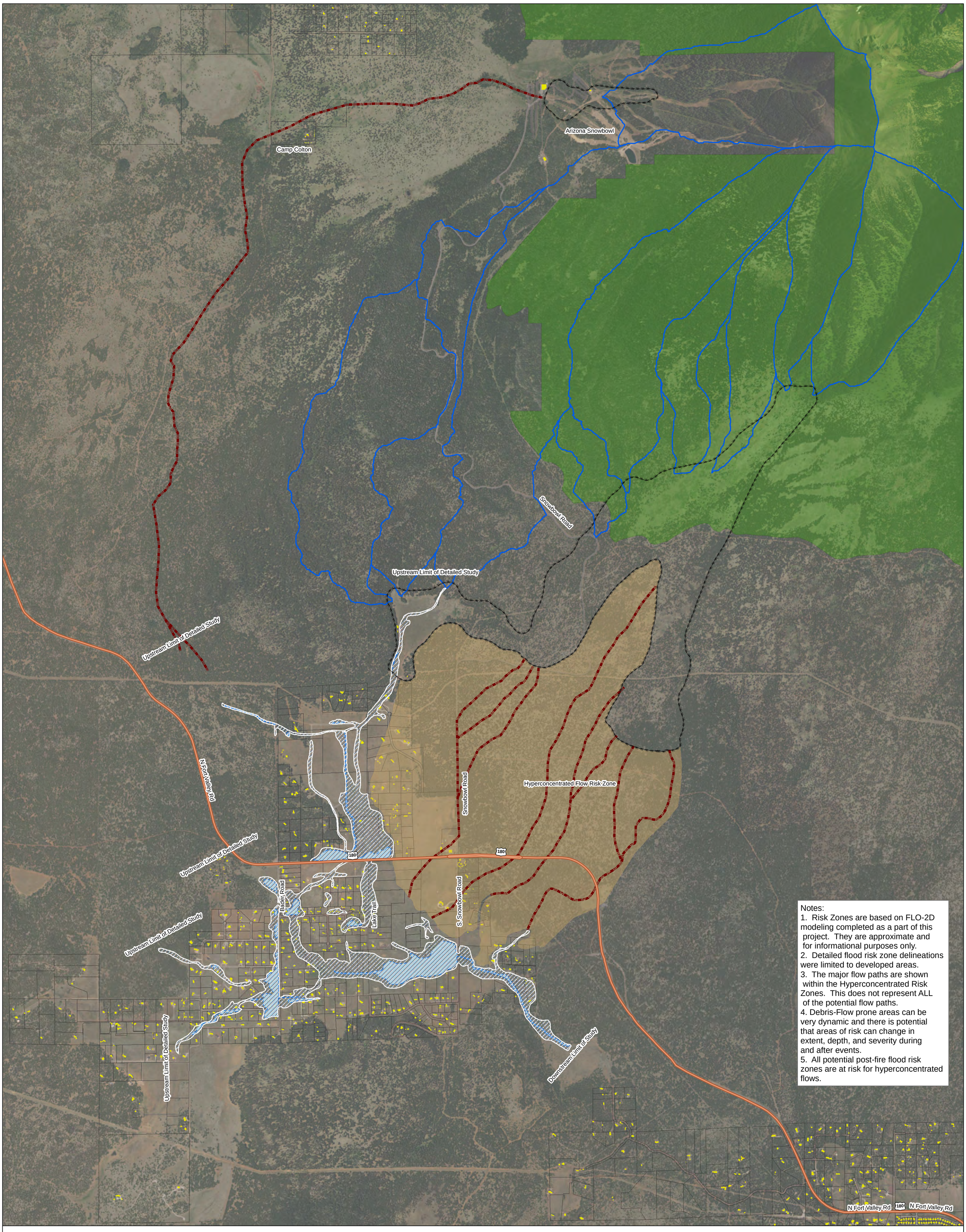

Notes:
1. Risk Zones are based on FLO-2D modeling completed as a part of this project. They are approximate and for informational purposes only.
2. Detailed flood risk zone delineations were limited to developed areas.
3. The major flow paths are shown within the Hyperconcentrated Risk Zones. This does not represent ALL of the potential flow paths.
4. Debris-Flow prone areas can be very dynamic and there is potential that areas of risk can change in extent, depth, and severity during and after events.
5. All potential post-fire flood risk zones are at risk for hyperconcentrated flows.

Risk Zone Map (2-Year)

- Debris-Flow Risk Zone
- Main Channels Below Debris-Flow Risk Zone
- Hyperconcentrated Flow Risk Zone
- Potential Post Fire Flood (>1' Depth)
- Existing Condition Flood (>1' Depth)
- Debris-Flow Contributing Watersheds
- Buildings
- Parcels
- Wilderness Area

COCONINO COUNTY ARIZONA

JE FULLER

ARIZONA GEOLOGICAL SURVEY AZGS

Feet
0 1,750 3,500 7,000
0 0.45 0.9 1.8
Miles

N

Fort Valley

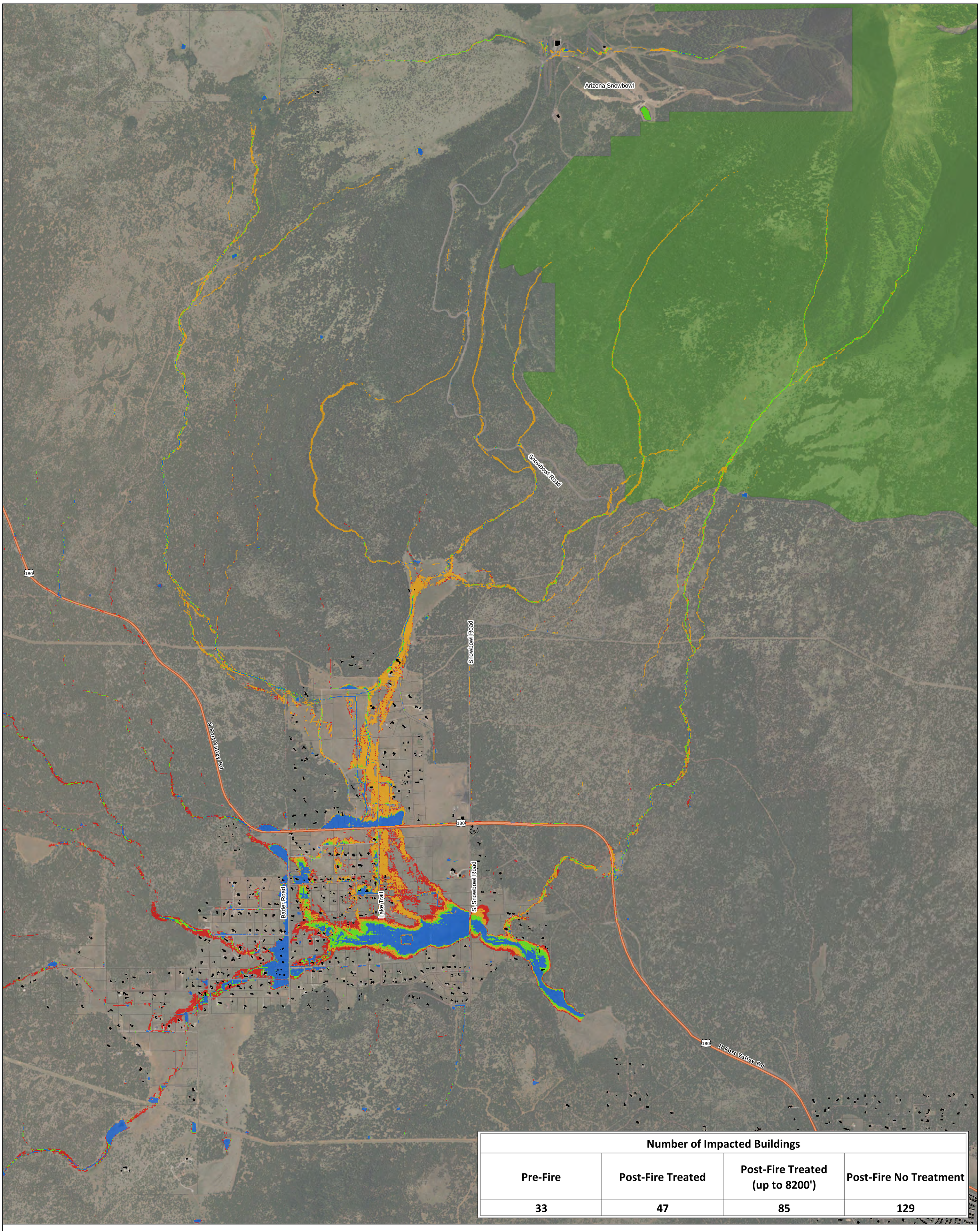

Number of Impacted Buildings			
Pre-Fire	Post-Fire Treated	Post-Fire Treated (up to 8200')	Post-Fire No Treatment
33	47	85	129

Flood Map (10-Year) (Max Depth > 1 Foot)

- Pre-Fire
- Post-Fire Treated
- Post-Fire Treated (up to 8200')
- Post-Fire Non-Treated
- Buildings
- Parcels
- Wilderness Area

COCONINO COUNTY ARIZONA

JE FULLER

ARIZONA GEOLOGICAL SURVEY AZGS

Feet
0 2,250 4,500 9,000
0 0.45 0.9 1.8
Miles

N

Fort Valley

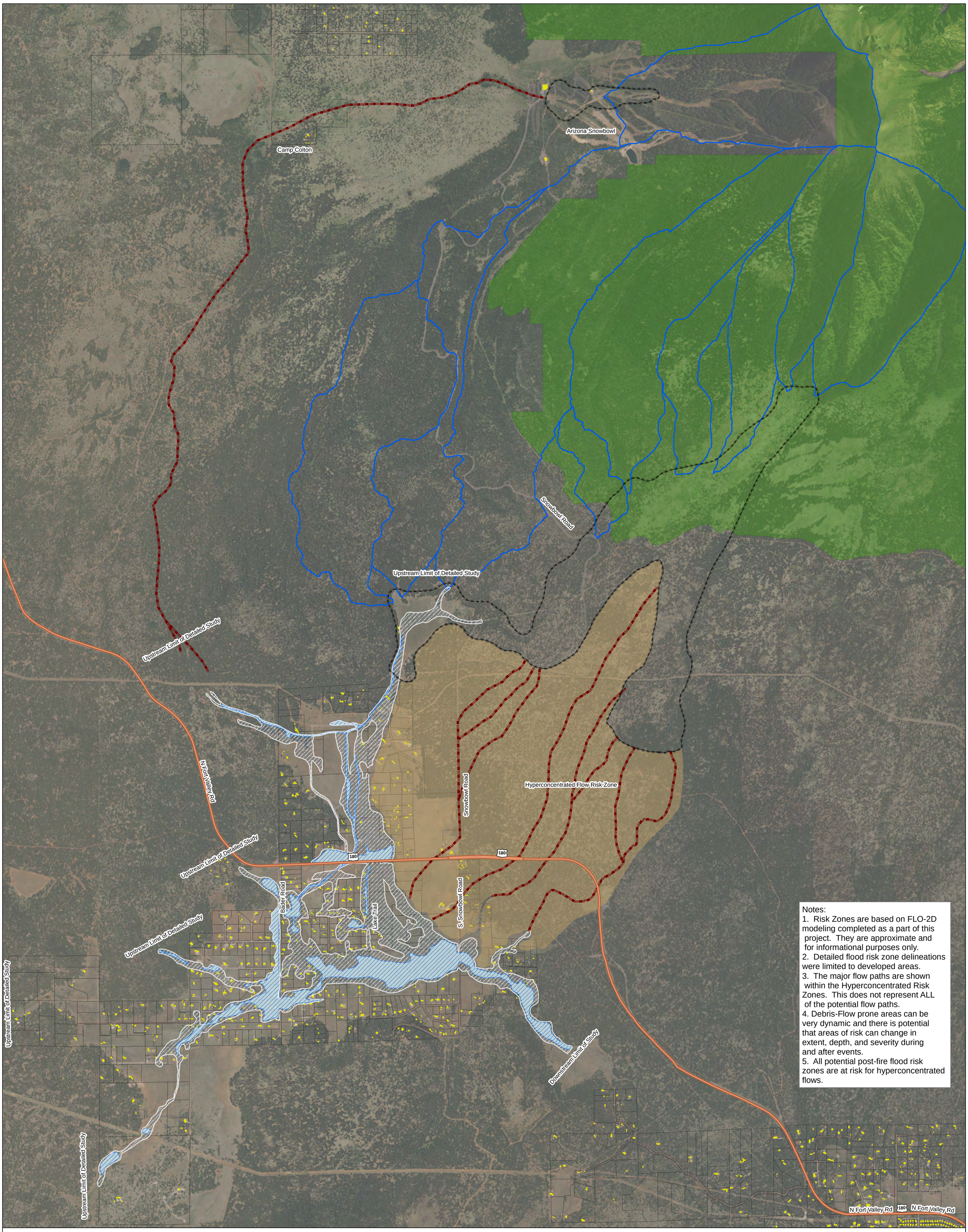

Notes:
1. Risk Zones are based on FLO-2D modeling completed as a part of this project. They are approximate and for informational purposes only.
2. Detailed flood risk zone delineations were limited to developed areas.
3. The major flow paths are shown within the Hyperconcentrated Risk Zones. This does not represent ALL of the potential flow paths.
4. Debris-Flow prone areas can be very dynamic and there is potential that areas of risk can change in extent, depth, and severity during and after events.
5. All potential post-fire flood risk zones are at risk for hyperconcentrated flows.

Risk Zone Map (10-Year)

- Debris-Flow Risk Zone
- Main Channels Below Debris-Flow Risk Zone
- Hyperconcentrated Flow Risk Zone
- Potential Post Fire Flood (>1' Depth)
- Existing Condition Flood (>1' Depth)
- Debris-Flow Contributing Watersheds
- Buildings
- Parcels
- Wilderness Area

COCONINO COUNTY ARIZONA

JE FULLER

ARIZONA GEOLOGICAL SURVEY AZGS

Feet
0 1,750 3,500 7,000
0 0.45 0.9 1.8
Miles

N

Fort Valley

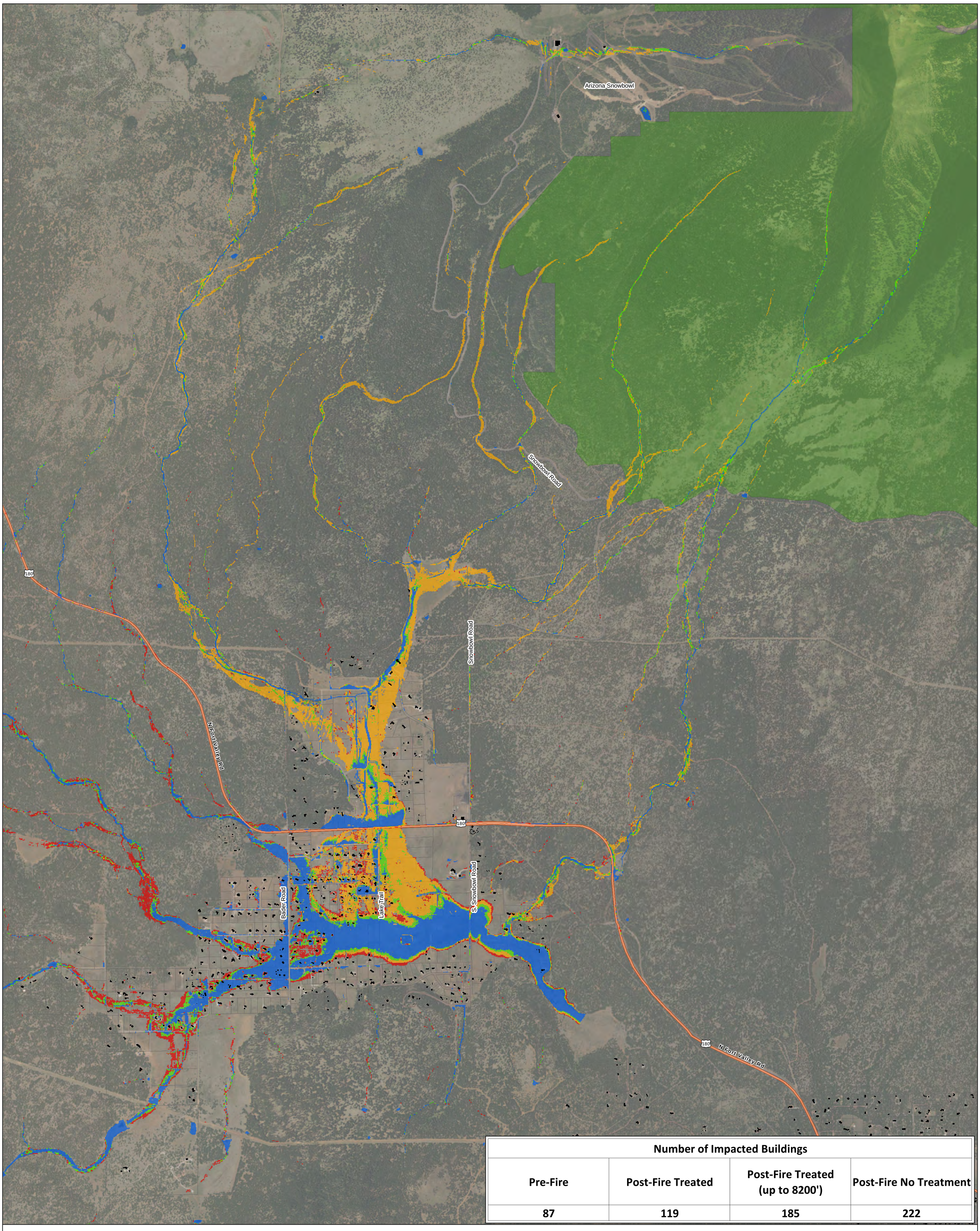

Number of Impacted Buildings			
Pre-Fire	Post-Fire Treated	Post-Fire Treated (up to 8200')	Post-Fire No Treatment
87	119	185	222

Flood Map (100-Year) (Max Depth > 1 Foot)

- Pre-Fire
- Post-Fire Treated
- Post-Fire Treated (up to 8200')
- Post-Fire Non-Treated
- Buildings
- Parcels
- Wilderness Area

COCONINO COUNTY ARIZONA

JE FULLER

ARIZONA GEOLOGICAL SURVEY AZGS

Feet
0 2,250 4,500 9,000
0 0.45 0.9 1.8
Miles

N

Fort Valley

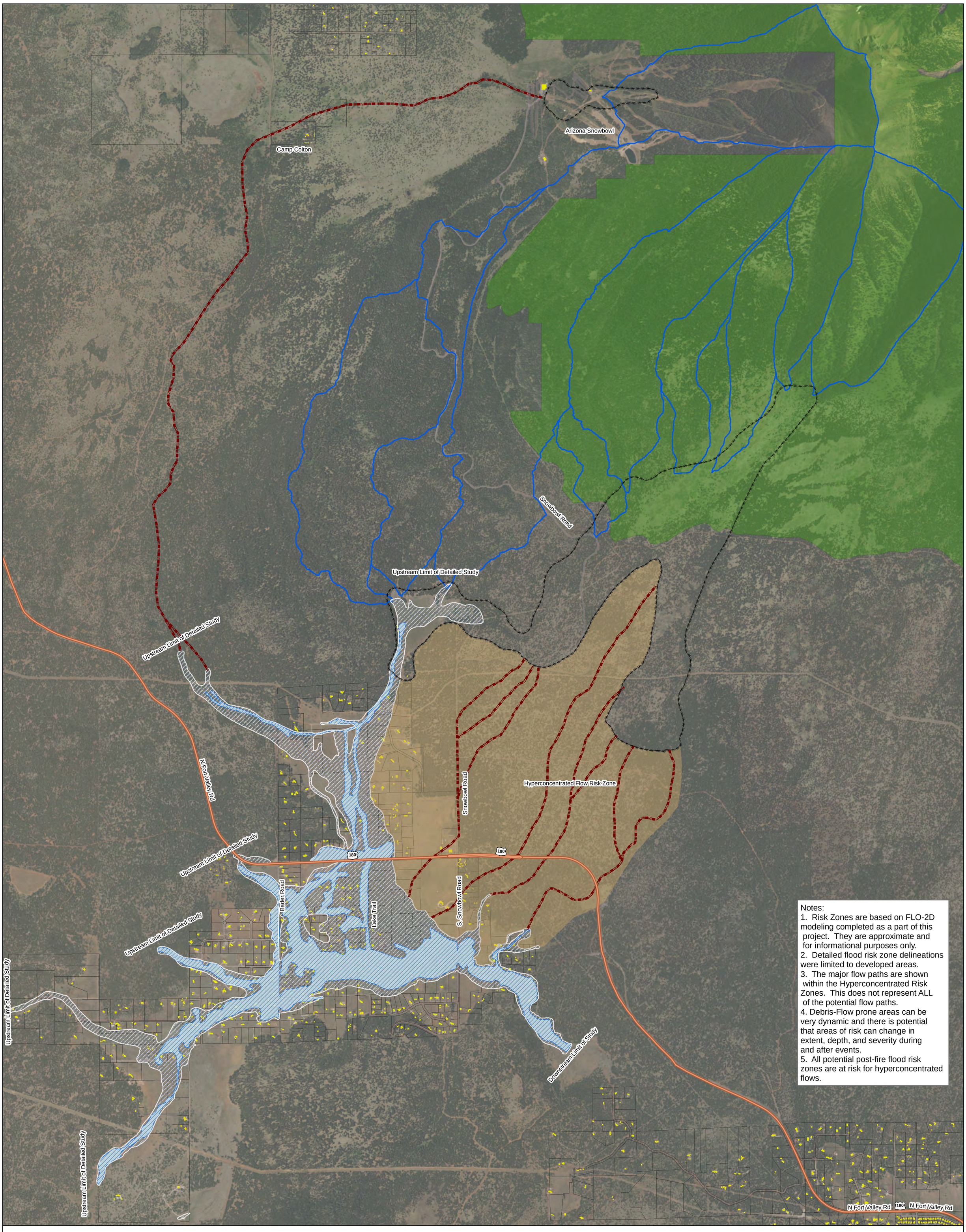

Notes:
1. Risk Zones are based on FLO-2D modeling completed as a part of this project. They are approximate and for informational purposes only.
2. Detailed flood risk zone delineations were limited to developed areas.
3. The major flow paths are shown within the Hyperconcentrated Risk Zones. This does not represent ALL of the potential flow paths.
4. Debris-Flow prone areas can be very dynamic and there is potential that areas of risk can change in extent, depth, and severity during and after events.
5. All potential post-fire flood risk zones are at risk for hyperconcentrated flows.

Risk Zone Map (100-Year)

- Debris-Flow Risk Zone
- Main Channels Below Debris-Flow Risk Zone
- Hyperconcentrated Flow Risk Zone
- Potential Post Fire Flood (>1' Depth)
- Existing Condition Flood (>1' Depth)
- Debris-Flow Contributing Watersheds
- Buildings
- Parcels
- Wilderness Area

COCONINO COUNTY ARIZONA

JE FULLER

ARIZONA GEOLOGICAL SURVEY AZGS

Feet
0 1,750 3,500 7,000
0 0.45 0.9 1.8
Miles

N

Fort Valley

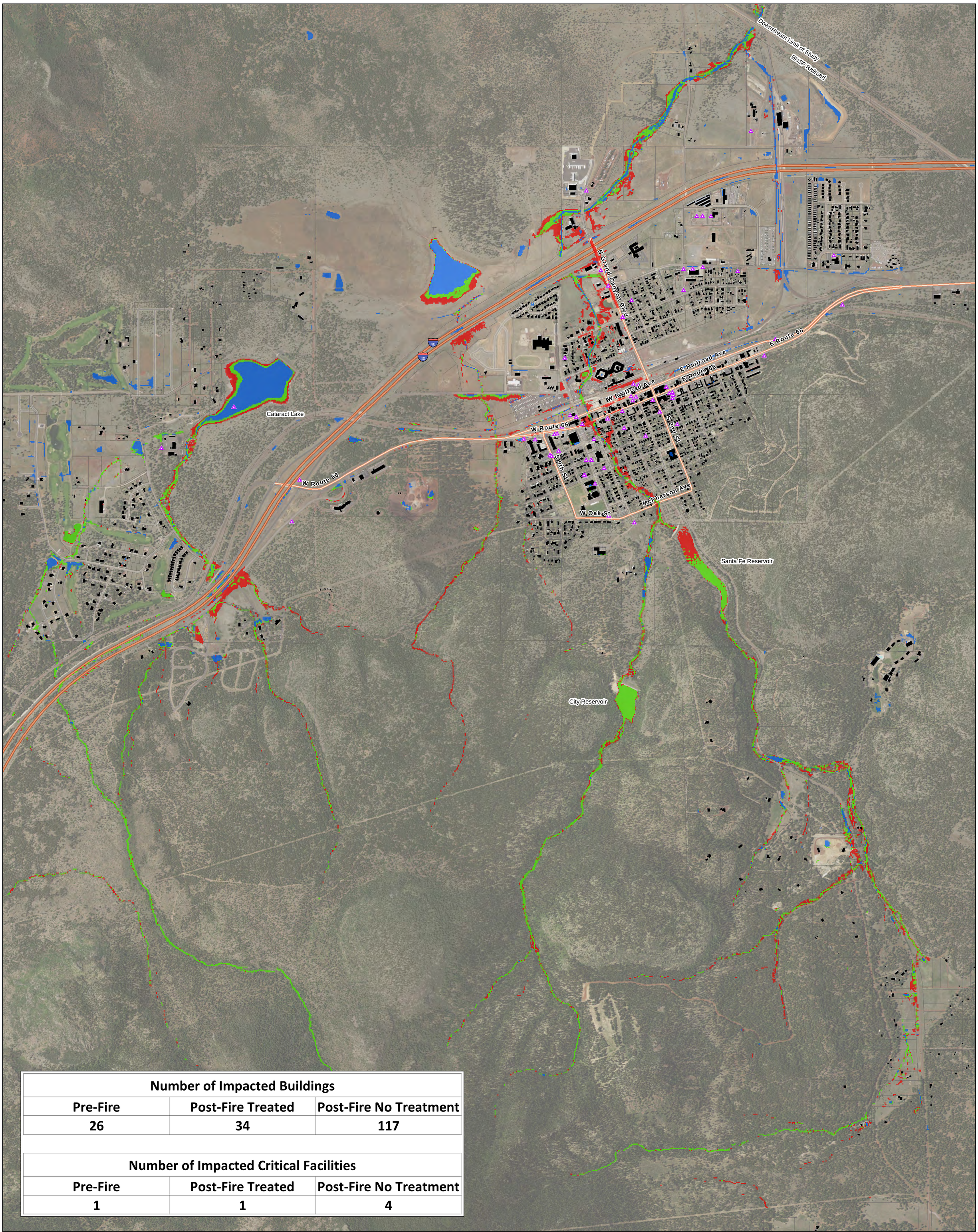

Number of Impacted Buildings		
Pre-Fire	Post-Fire Treated	Post-Fire No Treatment
26	34	117

Number of Impacted Critical Facilities		
Pre-Fire	Post-Fire Treated	Post-Fire No Treatment
1	1	4

Flood Map (2-Year)
(Max Depth >1 Foot)

- Pre-Fire
- Post-Fire Treated
- Post-Fire Non-Treated
- Critical Facilities
- Buildings
- Parcels

COCONINO COUNTY ARIZONA

JE FULLER

ARIZONA GEOLOGICAL SURVEY AZGS

Feet
0 1,650 3,300 6,600
0 0.325 0.65 1.3
Miles

Williams

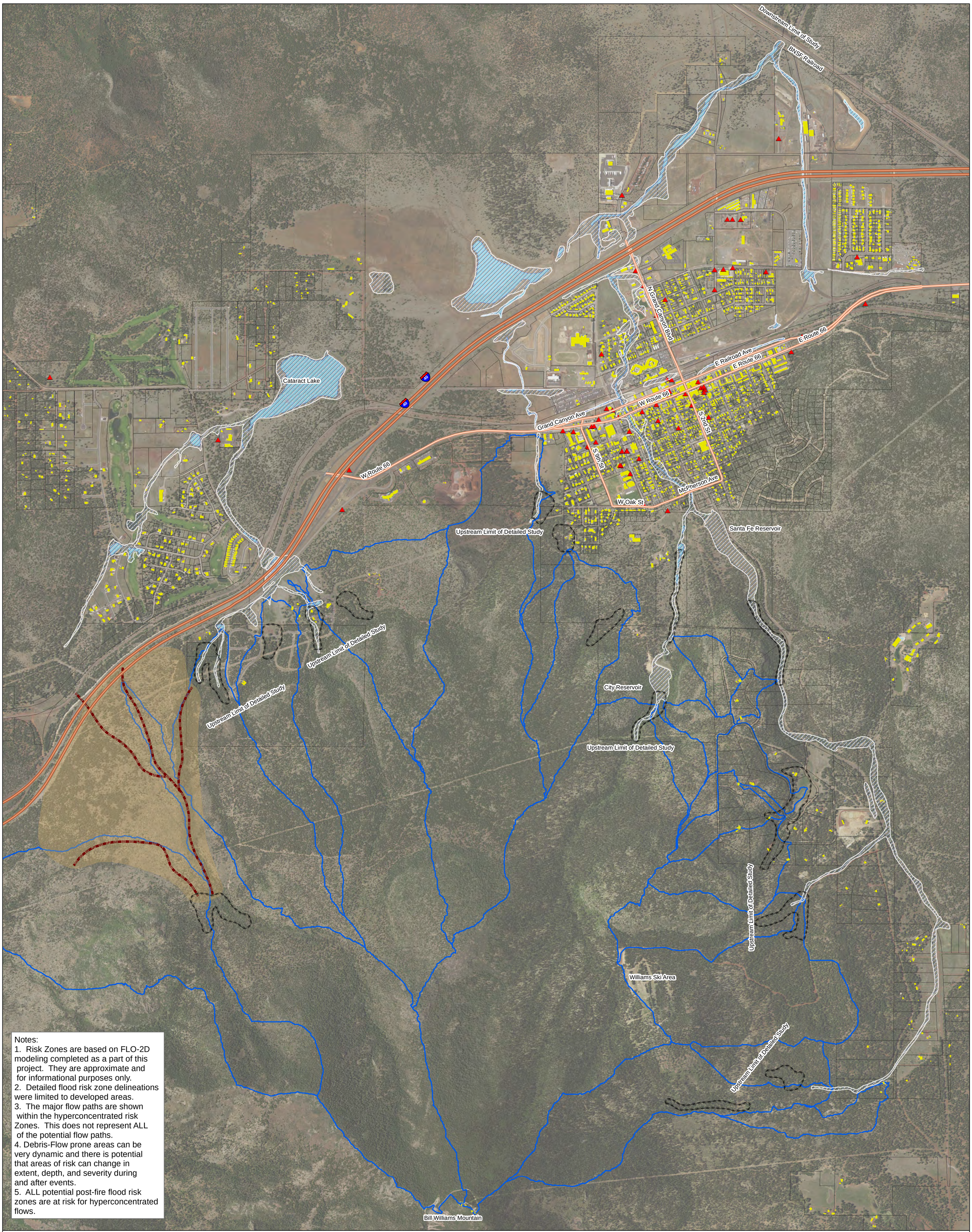

Notes:
1. Risk Zones are based on FLO-2D modeling completed as a part of this project. They are approximate and for informational purposes only.
2. Detailed flood risk zone delineations were limited to developed areas.
3. The major flow paths are shown within the hyperconcentrated risk Zones. This does not represent ALL of the potential flow paths.
4. Debris-Flow prone areas can be very dynamic and there is potential that areas of risk can change in extent, depth, and severity during and after events.
5. ALL potential post-fire flood risk zones are at risk for hyperconcentrated flows.

Risk Zone Map (2-Year)

- Debris-Flow Risk Zone
- Main Channels Below Debris-Flow Risk Zone
- Approximate Hyperconcentrated Flow Risk Zone
- Potential Post Fire Flood (>1' Depth)
- Existing Condition Flood (>1' Depth)
- Critical Facilities
- Buildings
- Parcels
- Debris-Flow Contributing Watersheds

COCONINO COUNTY ARIZONA

JE FULLER

ARIZONA GEOLOGICAL SURVEY AZGS

Feet
0 1,300 2,600 5,200
0 0.35 0.7 1.4
Miles

N

Williams

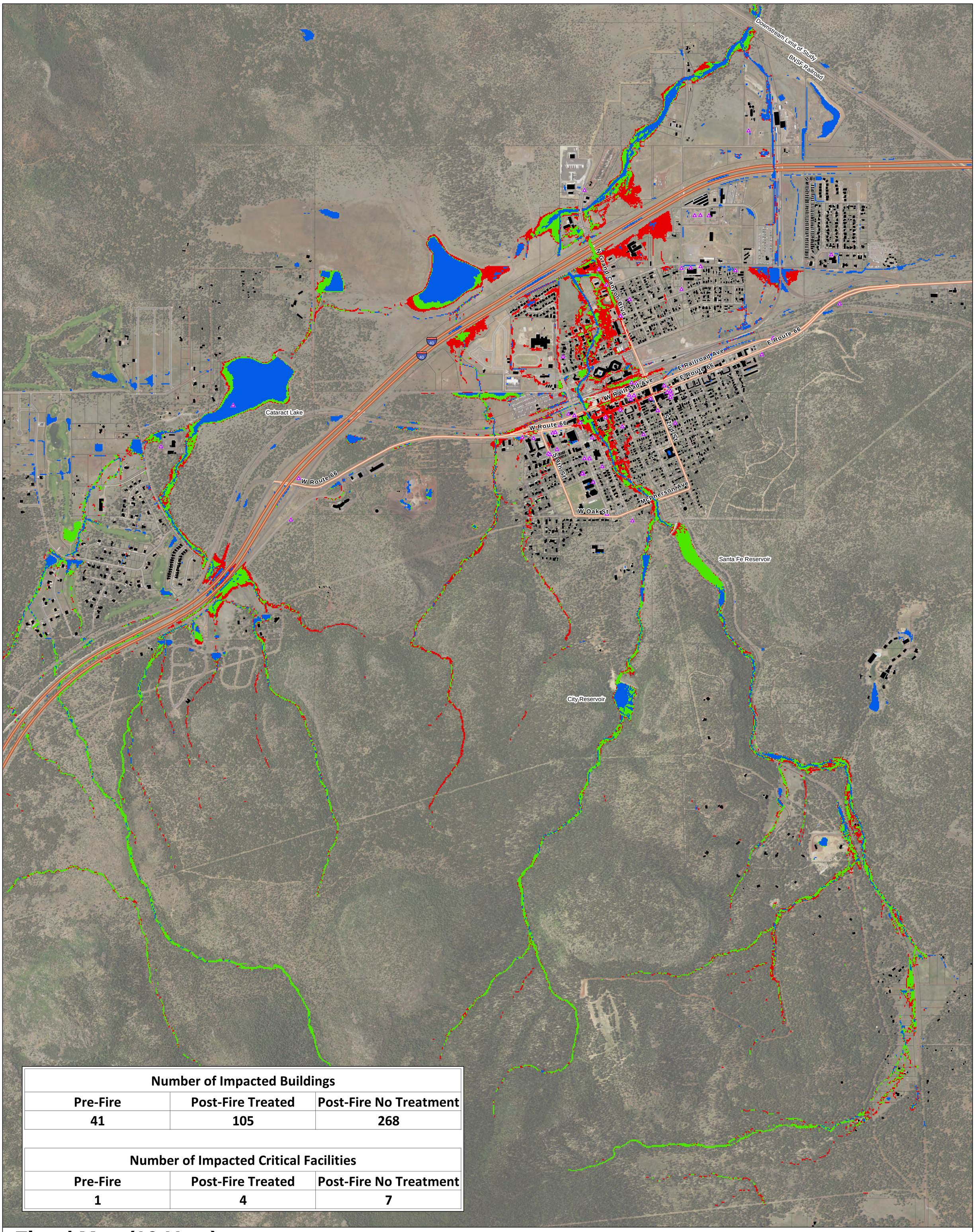

Number of Impacted Buildings		
Pre-Fire	Post-Fire Treated	Post-Fire No Treatment
41	105	268

Number of Impacted Critical Facilities		
Pre-Fire	Post-Fire Treated	Post-Fire No Treatment
1	4	7

Flood Map (10-Year)
(Max Depth >1 Foot)

- Post-Fire Non-Treated
- Post-Fire Treated
- Pre-Fire
- Critical Facilities
- Buildings
- Parcels

COCONINO COUNTY ARIZONA

JE FULLER

ARIZONA GEOLOGICAL SURVEY AZGS

Feet
0 1,650 3,300 6,600
0 0.325 0.65 1.3
Miles

Williams

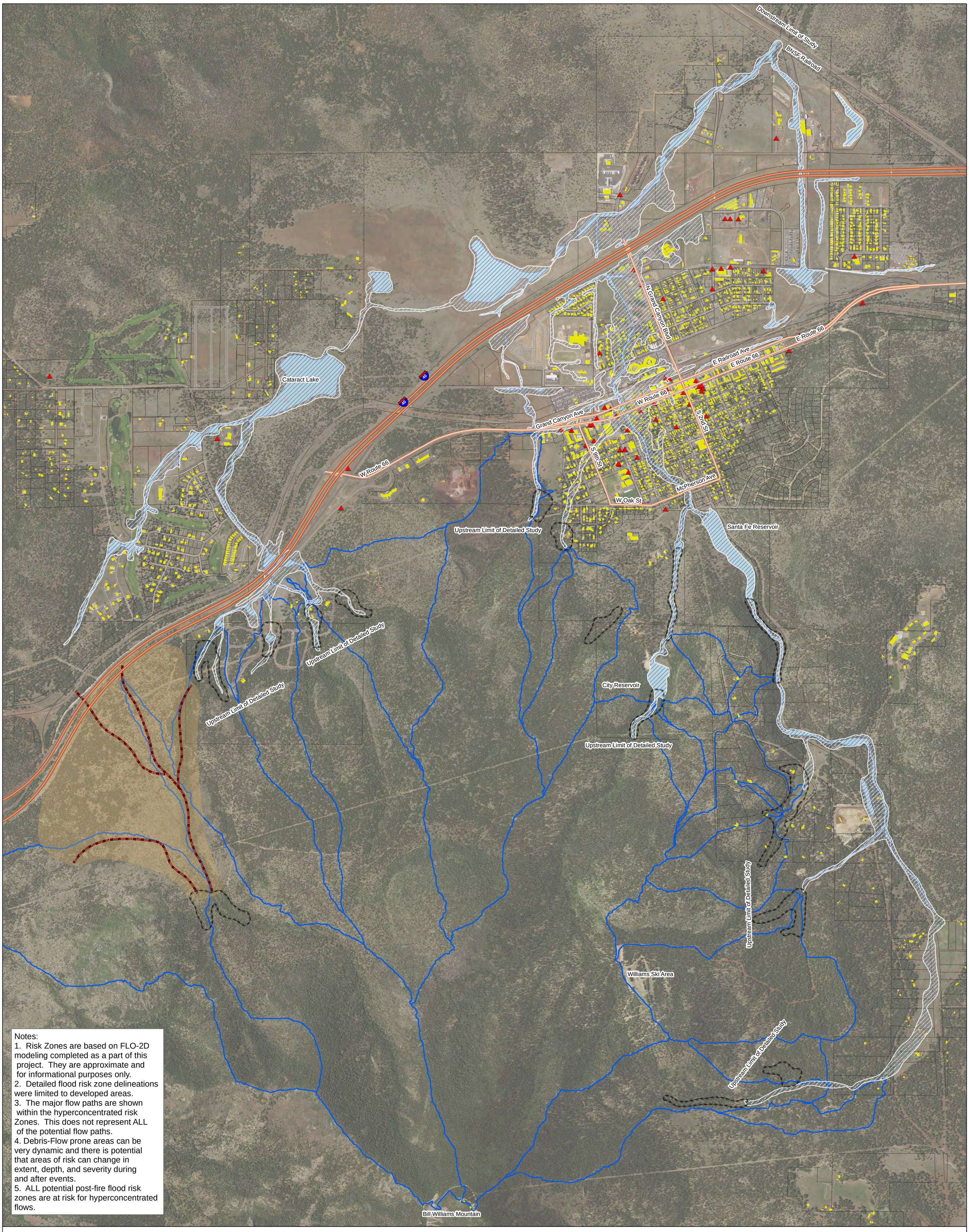

Notes:
1. Risk Zones are based on FLO-2D modeling completed as a part of this project. They are approximate and for informational purposes only.
2. Detailed flood risk zone delineations were limited to developed areas.
3. The major flow paths are shown within the hyperconcentrated risk Zones. This does not represent ALL of the potential flow paths.
4. Debris-Flow prone areas can be very dynamic and there is potential that areas of risk can change in extent, depth, and severity during and after events.
5. ALL potential post-fire flood risk zones are at risk for hyperconcentrated flows.

Risk Zone Map (10-Year)

- Debris-Flow Risk Zone
- Main Channels Below Debris-Flow Risk Zone
- Approximate Hyperconcentrated Flow Risk Zone
- Potential Post Fire Flood (>1' Depth)
- Existing Condition Flood (>1' Depth)
- Critical Facilities
- Buildings
- Parcels
- Debris-Flow Contributing Watersheds

COCONINO COUNTY ARIZONA

JE FULLER

ARIZONA GEOLOGICAL SURVEY AZGS

Feet
0 1,300 2,600 5,200
0 0.35 0.7 1.4
Miles

Williams

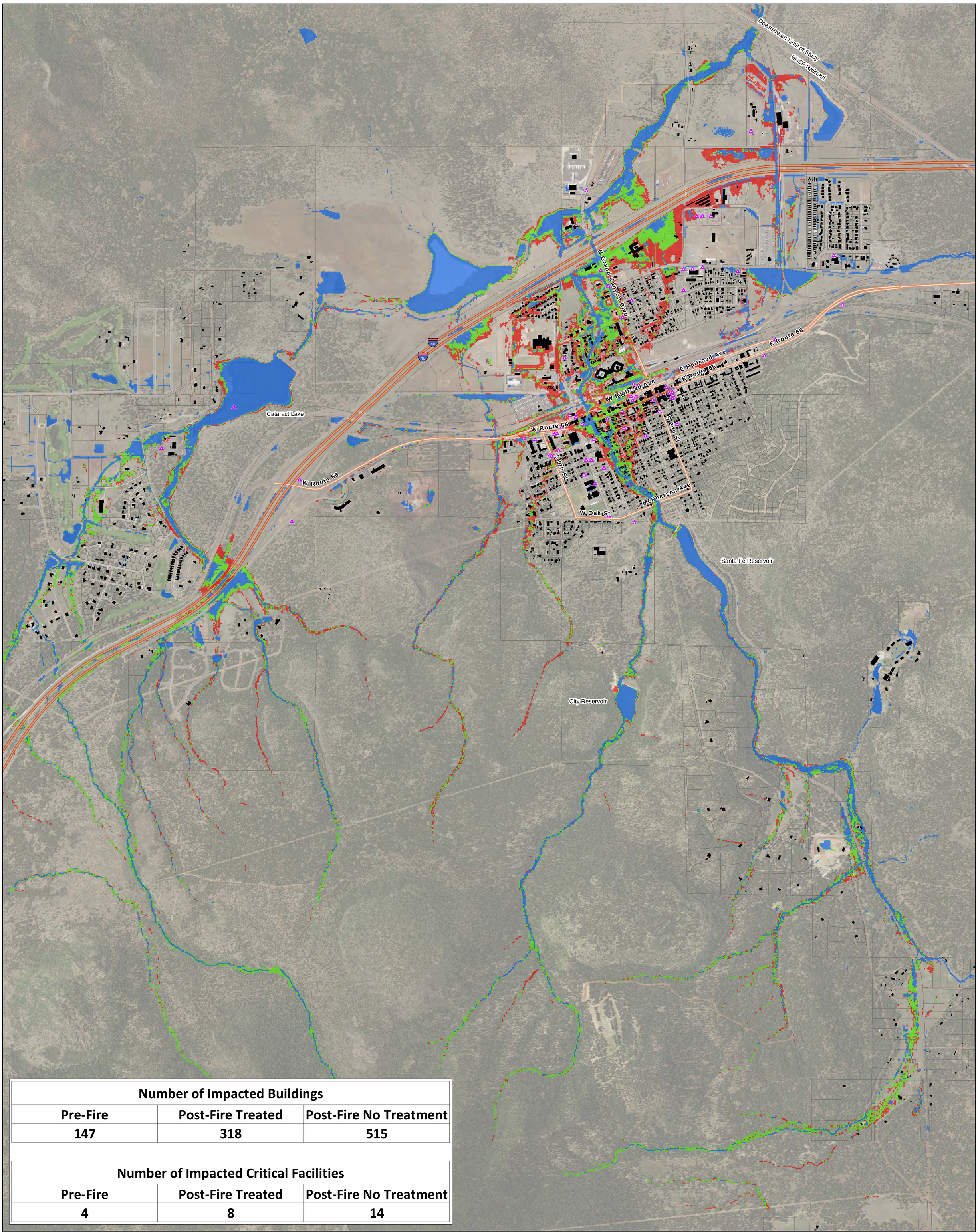

Number of Impacted Buildings		
Pre-Fire	Post-Fire Treated	Post-Fire No Treatment
147	318	515

Number of Impacted Critical Facilities		
Pre-Fire	Post-Fire Treated	Post-Fire No Treatment
4	8	14

Flood Map (100-Year)
(Max Depth >1 Foot)

- Pre-Fire
- Post-Fire Treated
- Post-Fire Non-Treated
- Critical Facilities
- Buildings
- Parcels

COCONINO COUNTY ARIZONA

JE FULLER

ARIZONA GEOLOGICAL SURVEY AZGS

Feet
0 1,650 3,300 6,600
0 0.325 0.65 1.3
Miles

Williams

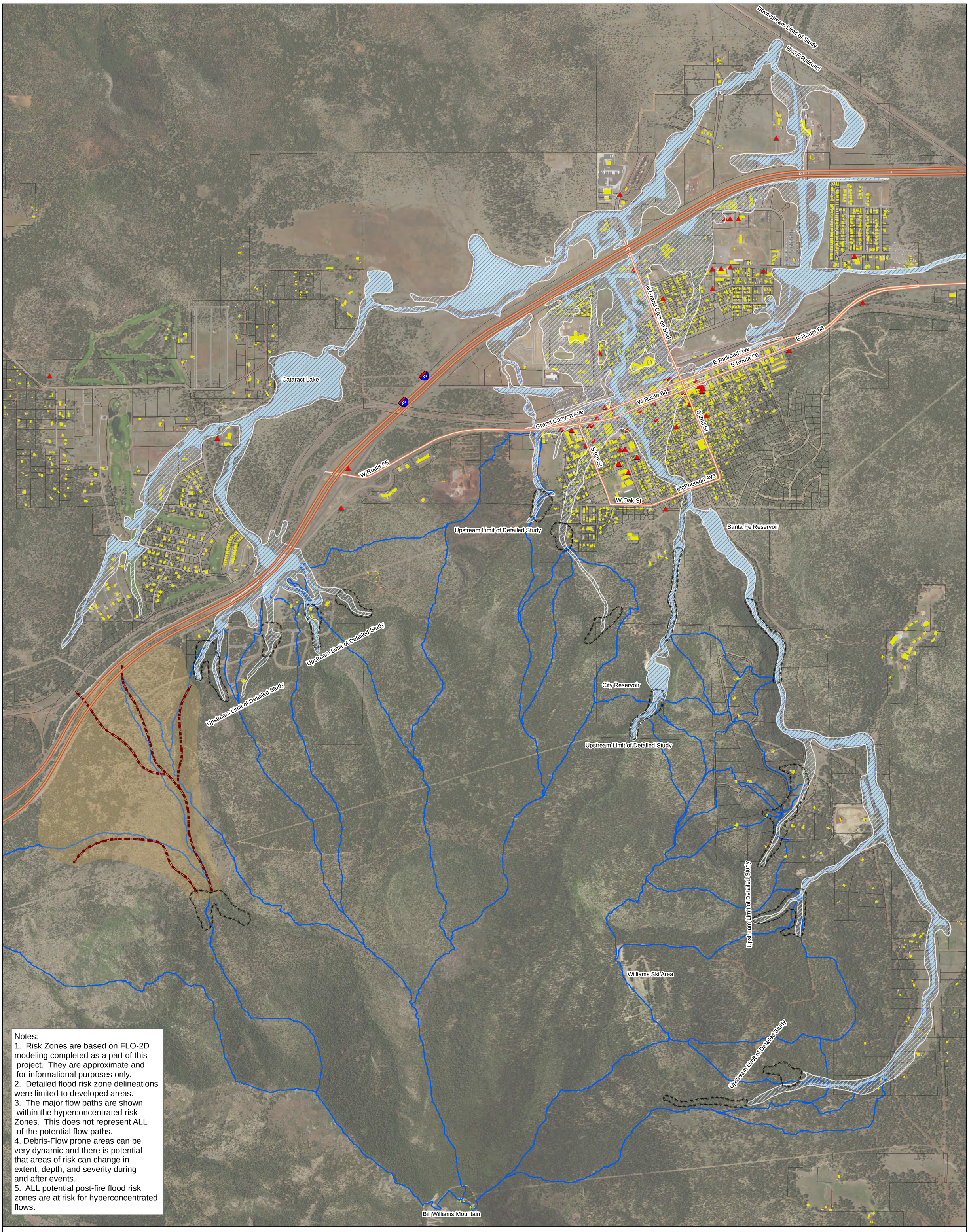

Notes:
1. Risk Zones are based on FLO-2D modeling completed as a part of this project. They are approximate and for informational purposes only.
2. Detailed flood risk zone delineations were limited to developed areas.
3. The major flow paths are shown within the hyperconcentrated risk Zones. This does not represent ALL of the potential flow paths.
4. Debris-Flow prone areas can be very dynamic and there is potential that areas of risk can change in extent, depth, and severity during and after events.
5. ALL potential post-fire flood risk zones are at risk for hyperconcentrated flows.

Risk Zone Map (100-Year)

- Debris-Flow Risk Zone
- Main Channels Below Debris-Flow Risk Zone
- Approximate Hyperconcentrated Flow Risk Zone
- Potential Post Fire Flood (>1' Depth)
- Existing Condition Flood (>1' Depth)
- Critical Facilities
- Buildings
- Parcels
- Debris-Flow Contributing Watersheds

COCONINO COUNTY ARIZONA

JE FULLER

ARIZONA GEOLOGICAL SURVEY AZGS

Feet
0 1,300 2,600 5,200
0 0.35 0.7 1.4
Miles

N

Williams