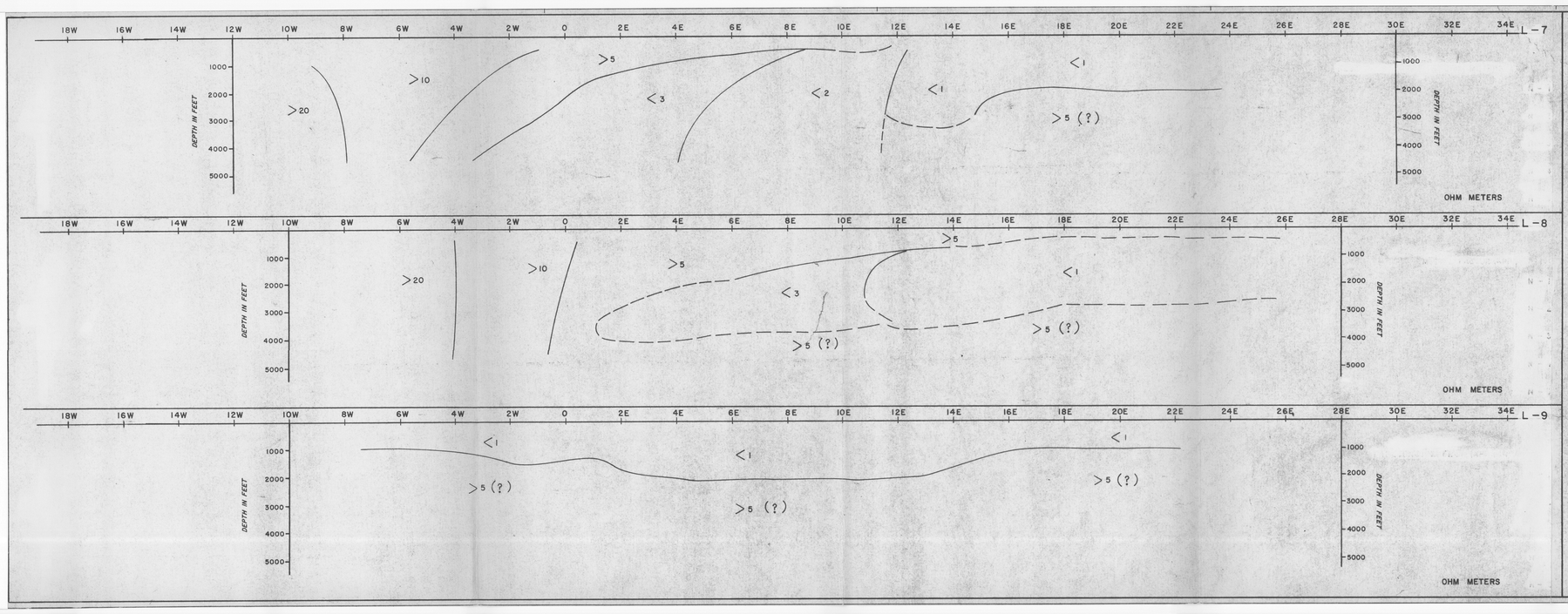

DWG. NO. - IR - U - 5057-3

STATE OF ARIZONA BUREAU OF GEOLOGY & MINERAL TECHNOLOGY

GEOLOGICAL SURVEY BRANCH
GEOTHERMAL GROUP

SAFFORD VALLEY GRAHAM COUNTY, ARIZONA

LINE NO. - 7 (X = 2000 FT)
LINE NO. - 8 (X = 2000 FT)
LINE NO. - 9 (X = 2000 FT)

SURFACE PROJECTION OF ANOMALOUS ZONES
DEFINITE
PROBABLE
POSSIBLE

FREQUENCY = 0.125 HZ

DATE SURVEYED: APRIL to JUNE 1979

APPROVED:

NOTE: CONTOURS AT LOGARITHMIC INTERVALS 1.-1.5-2.-3.-5.-7.5-10

DATE: 7/24/78

PHOENIX GEOPHYSICS

GENERALIZED RESISTIVITY CROSS SECTION



DWG. NO. - IR - U - 5057-4

STATE OF ARIZONA BUREAU OF GEOLOGY & MINERAL TECHNOLOGY

GEOLOGICAL SURVEY BRANCH
GEOTHERMAL GROUP

SAFFORD VALLEY GRAHAM COUNTY, ARIZONA

LINE NO. - 10 (X = 2000 FT)
LINE NO. - 11 (X = 2000 FT)
LINE NO. - (X = 2000 FT)

SURFACE PROJECTION OF ANOMALOUS ZONES
DEFINITE
PROBABLE
POSSIBLE

FREQUENCY = 0.125 HZ

DATE SURVEYED APRIL to JUNE 1979

APPROVED

NOTE: CONTOURS AT LOGARITHMIC INTERVALS 1.-1.5-2.-3-5-7.5-10

DATE: 7/24/78

PHOENIX GEOPHYSICS

GENERALIZED RESISTIVITY CROSS SECTION

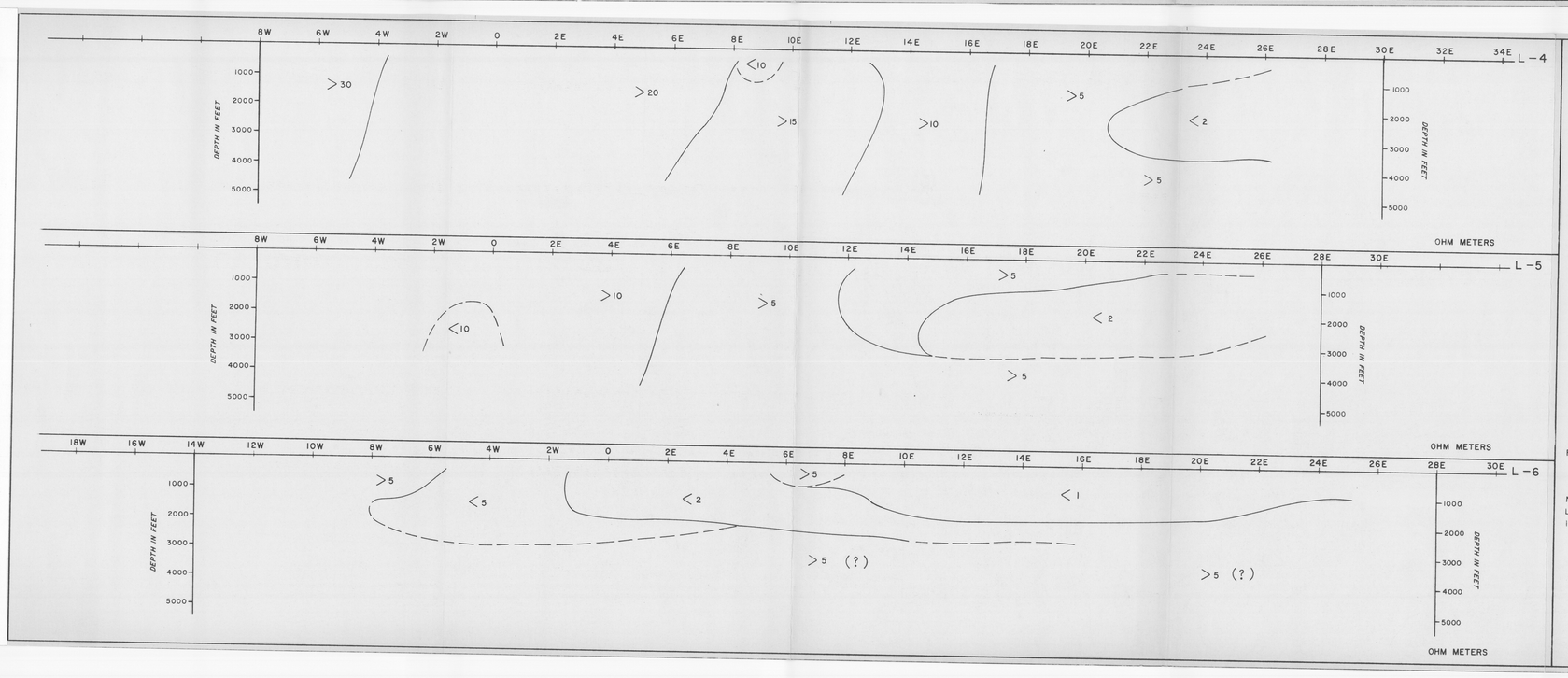

DWG. NO. - IR - U - 5057-2

STATE OF ARIZONA BUREAU OF GEOLOGY & MINERAL TECHNOLOGY

GEOLOGICAL SURVEY BRANCH
GEOTHERMAL GROUP

SAFFORD VALLEY GRAHAM COUNTY, ARIZONA

LINE NO. - 4 (X = 2000 FT)
LINE NO. - 5 (X = 2000 FT)
LINE NO. - 6 (X = 2000 FT)

SURFACE PROJECTION OF ANOMALOUS ZONES
DEFINITE
PROBABLE
POSSIBLE

FREQUENCY = 0.125 HZ

DATE SURVEYED APRIL to JUNE 1979

APPROVED

NOTE: CONTOURS AT LOGARITHMIC INTERVALS 1.-1.5-2.-3-5-7.5-10

DATE: 7/24/78

PHOENIX GEOPHYSICS

GENERALIZED RESISTIVITY CROSS SECTION