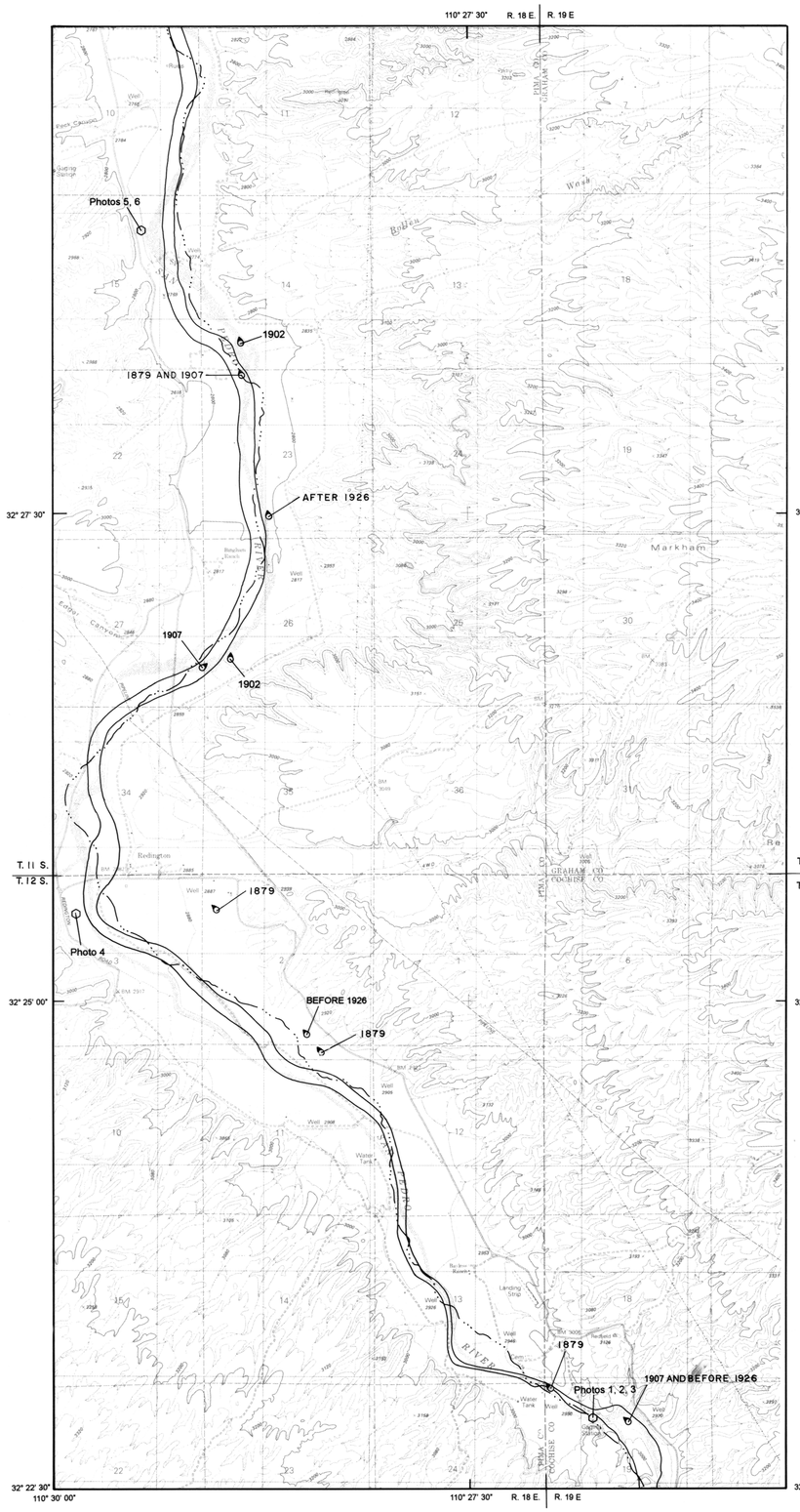

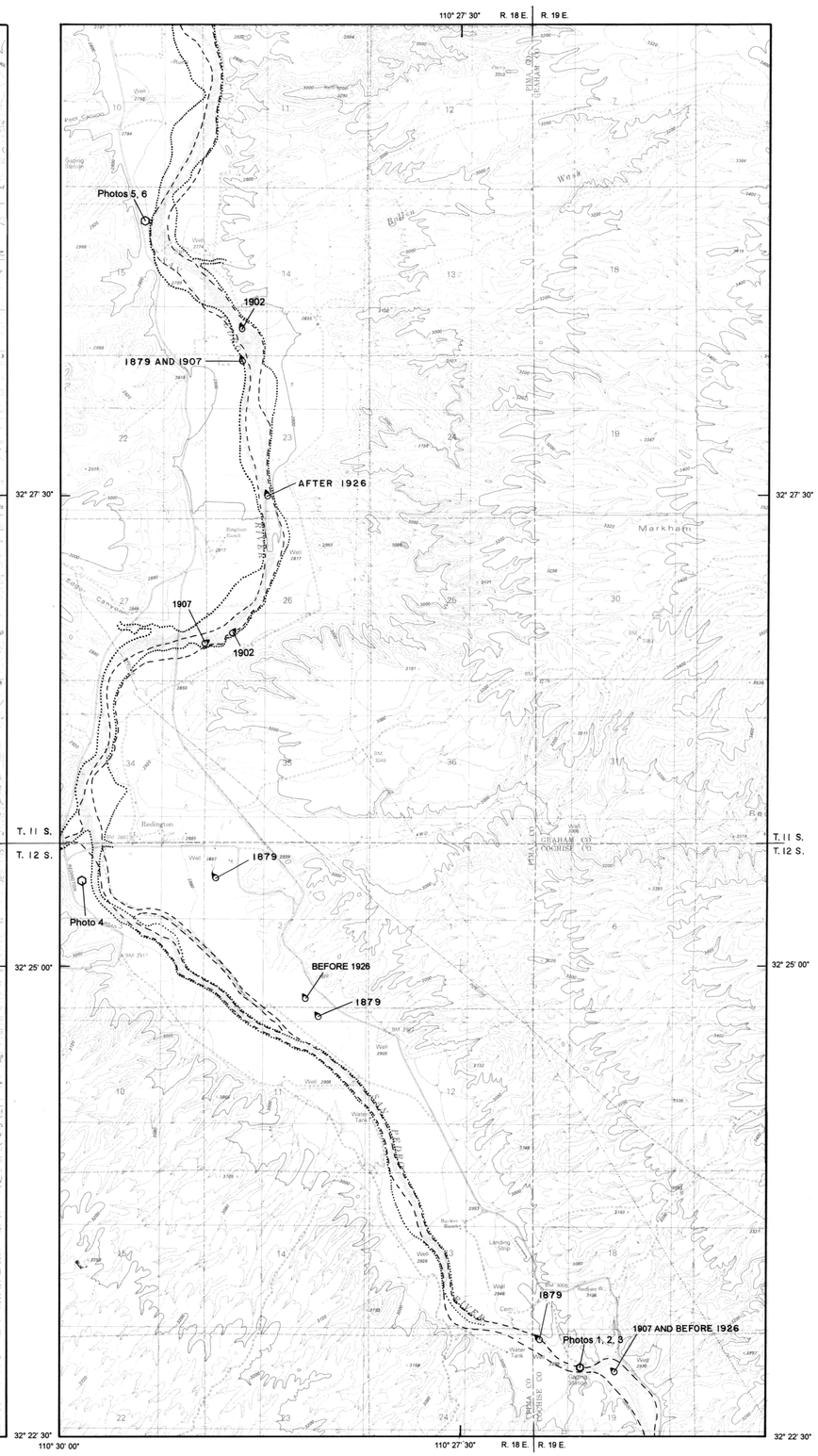

Plate 1. Historical Changes in the Active Channel Boundaries of the San Pedro River, Redington Area.

EXPLANATION:

- : 1879* (Survey of Gila and Salt River Meridian, General Land Office)
- : 1907 (Survey of Property of Bayless and Berkalew Company, W.B. Alexander, U.S. Land Surveyor)
- : 1934 (Aerial photographs, Soil Conservation Service)
- : 1995 (Aerial photographs, Pima County)
- : 1981 (Redington Quadrangle, 7.5 Minute Series, USGS)
- ○ : Location of Photograph(s)
- : Location of Historical Ditch Head (Year)

* The single 1879 line represents the *location* of the 1879 channel rather than the *boundaries* of the active channel.

UTM GRID AND 1981 MAGNETIC NORTH DECLINATION AT CENTER OF SHEET


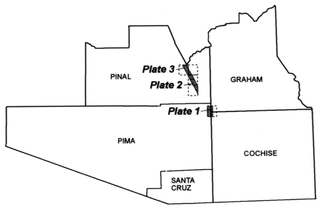
CONTOUR INTERVAL 40 FEET